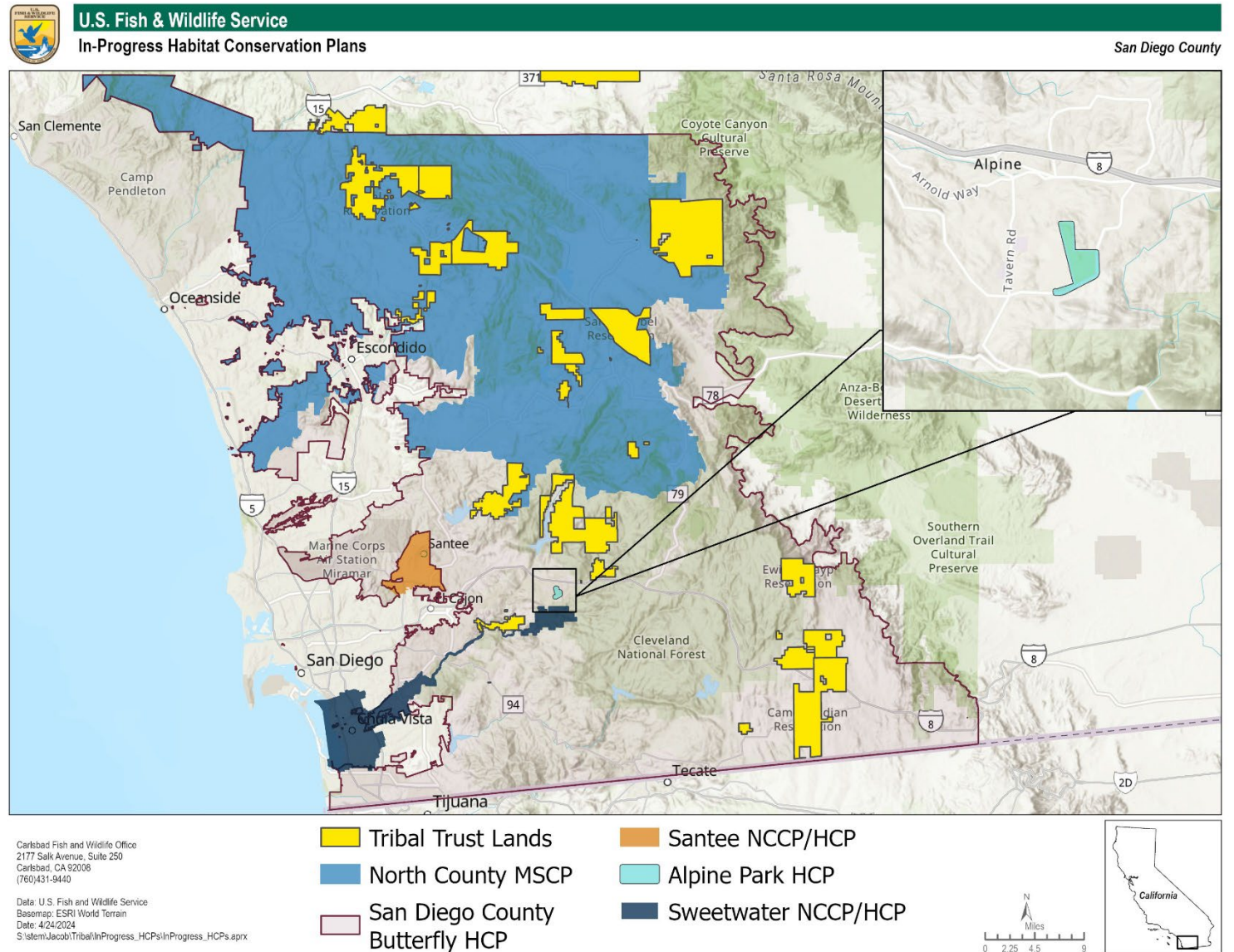


Carlsbad & Palm Springs Habitat Conservation Plan (HCP) Updates

HABITAT CONSERVATION PLANS IN CARLSBAD FWO'S JURISDICTION

- **North SD County MSCP:** Covers development activities in most of northern San Diego County and addresses multiple species, not including butterflies.
- **SD County Butterfly HCP:** Covers development activities throughout unincorporated San Diego County and addresses Quino checkerspot, Laguna Mountains skipper, Hermes copper, and Harbison's dun skipper.
- **Santee NCCP/HCP:** Covers development activities in the City of Santee and address multiple species.
- **Sweetwater Authority NCCP/HCP:** Covers operation and maintenance within the Sweetwater Authority's jurisdiction from Sweetwater Reservoir down to San Diego Bay.
- **Alpine Park HCP:** Covers park facilities on 25 acres of Wright's Field in Alpine and addresses Quino checkerspot butterfly and western spadefoot.



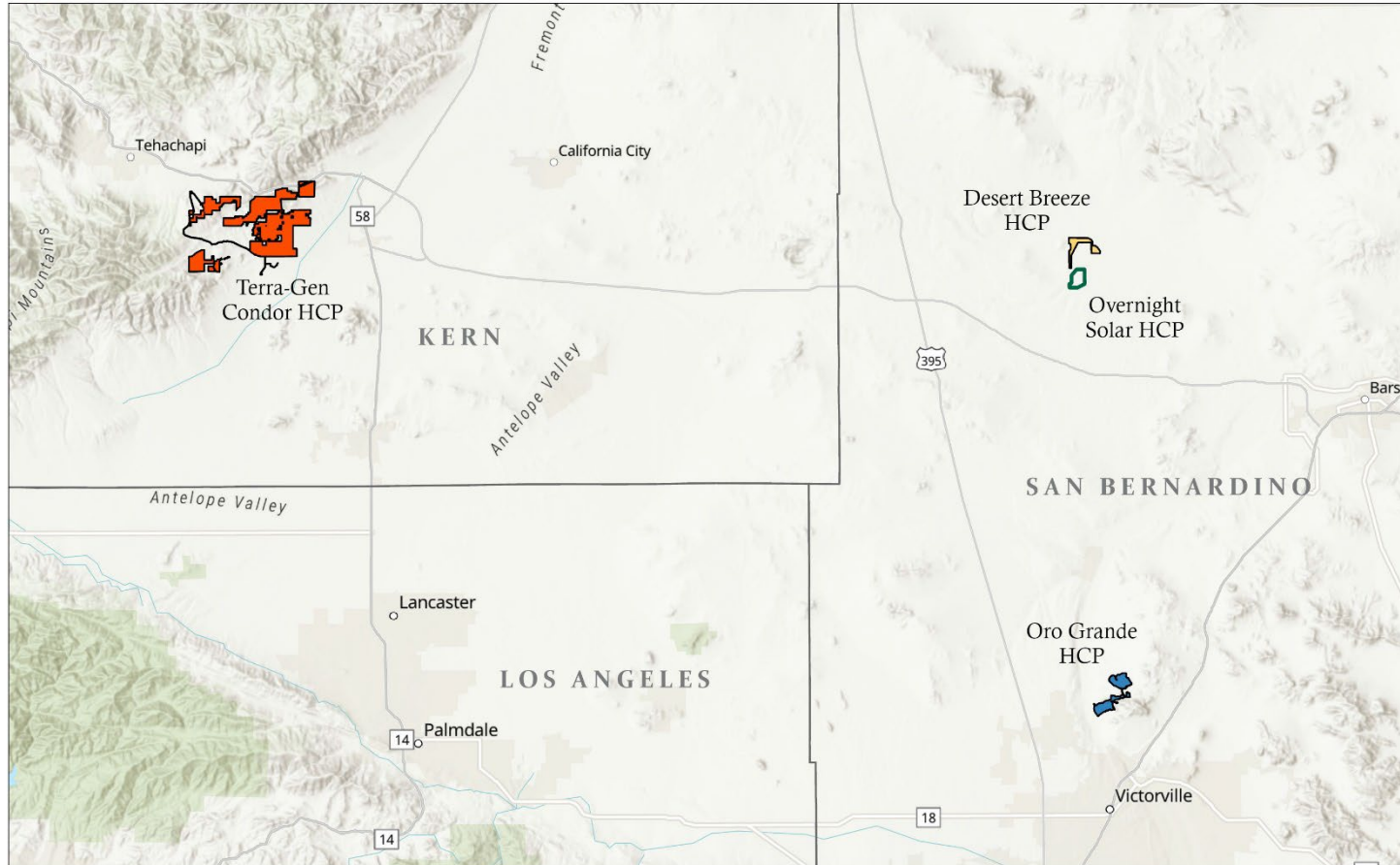
HABITAT CONSERVATION PLANS IN PALM SPRINGS (MOJAVE) USFWS OFFICE'S JURISDICTION



U.S. Fish & Wildlife Service

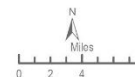
Habitat Conservation Plans

Mojave Desert



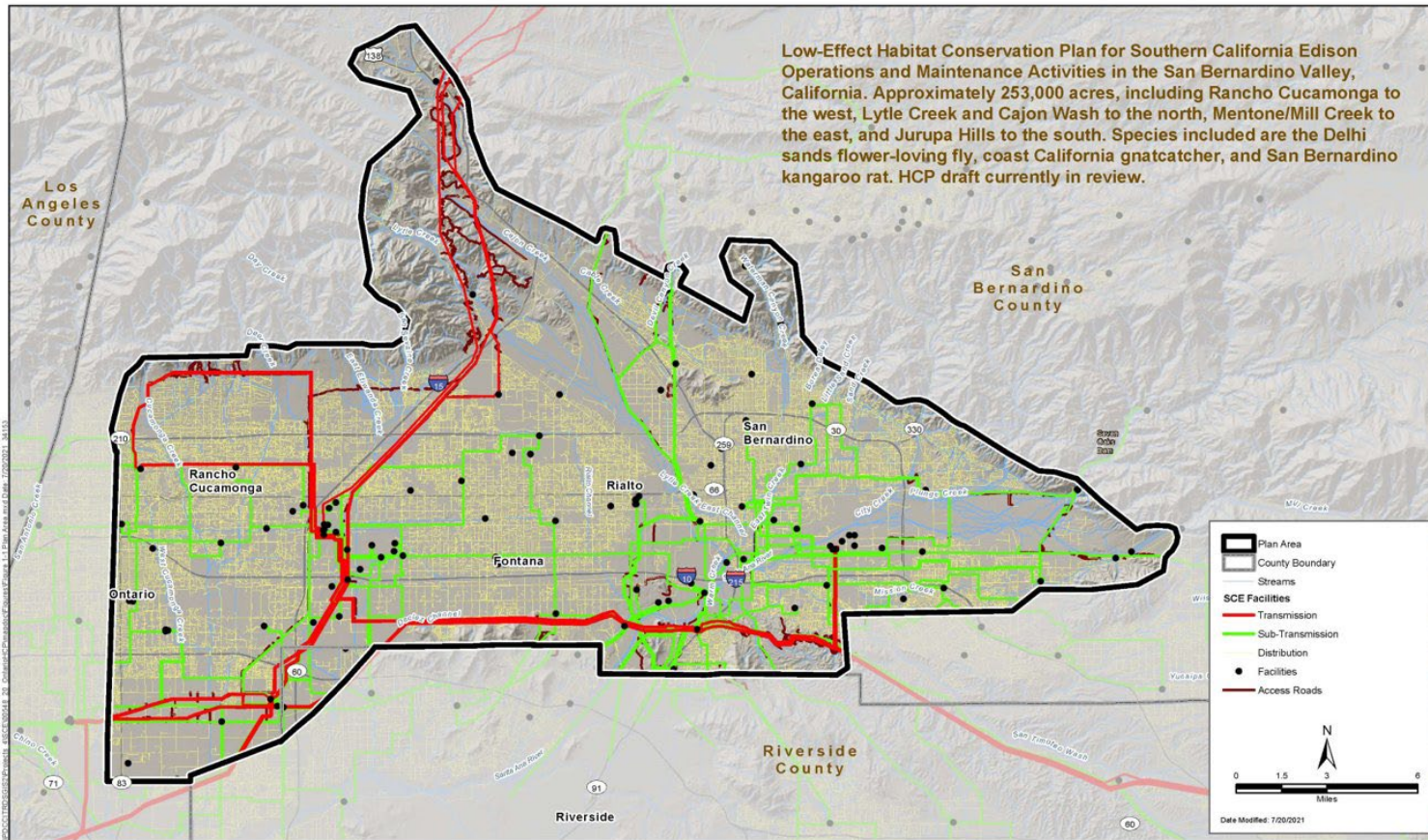
Carlsbad Fish and Wildlife Office
2177 Saik Avenue, Suite 250
Carlsbad, CA 92008
(760)431-9440

Data: U.S. Fish and Wildlife Service
Basemap: ESRI World Terrain
Date: 4/23/2024
System: Jacob/Tribal/DesertHCPs/DesertHCPs.aprx



- **Desert Breeze Solar Project HCP**: 677-acre area located in the community of Hinkley, San Bernardino County. Applicants seeking an ITP for desert tortoise. HCP/EA available for public review shortly.
- **Overnight Solar/Atlantica Sustainable Infrastructure HCP**: 596-acre area located in San Bernardino County. Applicants seeking an ITP for desert tortoise. HCP/EA are in draft stages.
- **CalPortland Oro Grande Cement Mining HCP**: 285-acre area located in unincorporated San Bernardino County in the Community of Oro Grande. Applicants seeking an ITP for desert tortoise. HCP/EA are in draft stages.
- **Terra-Gen Wind Energy Projects HCP**: 11,378-acre area located in the Tehachapi Wind Resource Area, Kern County. Applicants are seeking an ITP for California condor associated with the operation of 14 existing wind energy projects. HCP/EA are in draft stages.

HABITAT CONSERVATION PLAN IN THE USFWS PALM SPRINGS INLAND DIVISION AREA



Southern California Edison Operations and Maintenance Activities Low-Effect HCP: Approximately 253,000 acres located in the San Bernardino Valley. Applicants are seeking an ITP for the Delhi sands flower-loving fly, coastal California gnatcatcher, and San Bernardino kangaroo rat. Draft HCP is currently in review.

HABITAT CONSERVATION PLANS IN PROCESS CONTACT INFORMATION

- North San Diego County MSCP (NCCP/HCP): Dimitri Pappas (dimitri_pappas@fws.gov) and Susan Wynn (susan_wynn@fws.gov)
- San Diego County Butterfly HCP: Eric Porter (eric_porter@fws.gov) and Susan Wynn (susan_wynn@fws.gov)
- Santee MSCP Subarea Plan (NCCP/HCP): Jonathan Snyder (jonathan_d_snyder@fws.gov)
- Sweetwater Authority NCCP/HCP: Eric Porter (eric_porter@fws.gov)
- Alpine Park HCP: Eric Porter (eric_porter@fws.gov)
- Desert Breeze Solar Project HCP: Jeremy Bisson (jeremy_bisson@fws.gov) and Brooke Su (brooke_su@fws.gov)
- Overnight Solar/Atlantica Sustainable Infrastructure HCP: Peter Sanzenbacher (peter_sanzenbacher@fws.gov)
- CalPortland Oro Grande Cement Mining HCP: Richard Tung (richard_tung@fws.gov) and Brooke Su (brooke_su@fws.gov)
- Terra-Gen Wind Energy Projects HCP: Peter Sanzenbacher (peter_sanzenbacher@fws.gov)
- Southern California Edison Operations and Maintenance Activities Low-Effect HCP: Amanda Swaller (amanda_swaller@fws.gov)