



Conservation Banks

Sacramento Fish and Wildlife Office Service Area



[Agua Fria \(Sold-out/Inactive\)](#)

[Allensworth \(Sold-out/Inactive\)](#)

[Alkali Sink \(Active\)](#)

[Alton North \(Active\)](#)

[Alton South \(Pending\)](#)

[Antonio Mountain Ranch \(Active\)](#)

[Arroyo Seco \(Sold-Out/Inactive\)](#)

[Big Gun \(Active\)](#)

[Blackburn \(Active\)](#)

[Bryte Ranch \(Active\)](#)

[Burke Ranch \(Active\)](#)

[Campbell Ranch \(Active\)](#)

[Carinalli Todd Road \(Active\)](#)

[Clay Station \(Active\)](#)

[Coles Levee \(Sold-out/Inactive\)](#)

[Colusa Basin \(Active\)](#)

[Daley Ranch \(Active\)](#)

[Deadman Creek \(Active\)](#)

[Desmond \(Active\)](#)

[Dolan Ranch \(Active\)](#)

[Dove Ridge \(Active\)](#)

[Drayer Ranch \(Active\)](#)

[Dutchman Creek \(Active\)](#)

[Elsie Gridley \(Active\)](#)

[Fitzgerald Ranch \(Sold-out/Inactive\)](#)

[French Camp \(Active\)](#)

[Grasslands \(Active\)](#)

[Gill Ranch \(Sold-out/Inactive\)](#)

[Gilsizer Slough South \(Active\)](#)

[Goldfields \(Active\)](#)

[Great Valley \(Active\)](#)

[Haera \(Sold-Out/Inactive\)](#)

[Hale \(Active\)](#)

[Hamilton Ranch \(Active\)](#)

[Hazel \(Active\)](#)

[Kennedy Table \(Active\)](#)

[Kern Water \(Active\)](#)

[Kreyenhagen Hills\(Active\)](#)

[Laguna Creek \(Sold-out/Inactive\)](#)

[Laguna Terrace \(Active\)](#)

[Locust Road \(Active\)](#)

[Margaret West \(Active\)](#)

[Mariner \(Sold-out/Inactive\)](#)

[Martin \(Active\)](#)

[Meridian Ranch \(Active\)](#)

[Mountain House \(Sold-Out/Inactive\)](#)

[Muzzy Ranch \(Active\)](#)

[Nicolaus Ranch \(Active\)](#)

[Noonan Ranch \(Active\)](#)

[North Bay Highlands \(Active\)](#)

[North Suisun \(Active\)](#)

[Ohlone Preserve \(Sold-Out/Inactive\)](#)

[Ohlone West \(Active\)](#)



Conservation Banks

Sacramento Fish and Wildlife Office Service Area



[Orchard Creek \(Sold-Out/Inactive\)](#)

[Oursan Ridge \(Active\)](#)

[Pleasanton Ridge \(Sold-out/Inactive\)](#)

[Pope Ranch \(Sold-out/Inactive\)](#)

[Ridge Cut \(Active\)](#)

[Ridge Top Ranch \(Active\)](#)

[River Ranch \(Active\)](#)

[Sand Creek \(Active\)](#)

[Slippery Rock \(Sold-out/Inactive\)](#)

[SMUD Nature Preserve \(Active\)](#)

[Sparling Ranch \(Active\)](#)

[Stillwater Plains \(Active\)](#)

[Sunrise Douglas \(Active\)](#)

[Sutter Basin \(Active\)](#)

[SW Santa Rosa \(Sold-out/Inactive\)](#)

[Swift Turner \(Active\)](#)

[Toad Hill Ranch \(Active\)](#)

[Van Vleck \(Active\)](#)

[Vieira-Sandy Mush Road \(Active\)](#)

[Western Placer Schools \(Active\)](#)

[White Rock Road Properties-Scott Road \(Active\)](#)

[Wildlands \(Sold-out/Inactive\)](#)

[Wikiup \(Sold-out/Inactive\)](#)

[Wright \(Sold-out/Inactive\)](#)

Agua Fria Conservation Bank

Contact Information: Donn R Campion
15280 Bohlman Road
Saratoga, CA 95070
Phone: (408) 867-1593
Email: dcampion@aguafria.net

Federally-listed Species Credits:

- San Joaquin Kit Fox (SJKF)

Other Credits: This Bank also provides compensatory credits for the California Department of Fish and Wildlife; please see their web site for additional information.

Credit Information: [Regulatory In-lieu Fee and Banking Information Tracking System \(RIBITS\)](#)

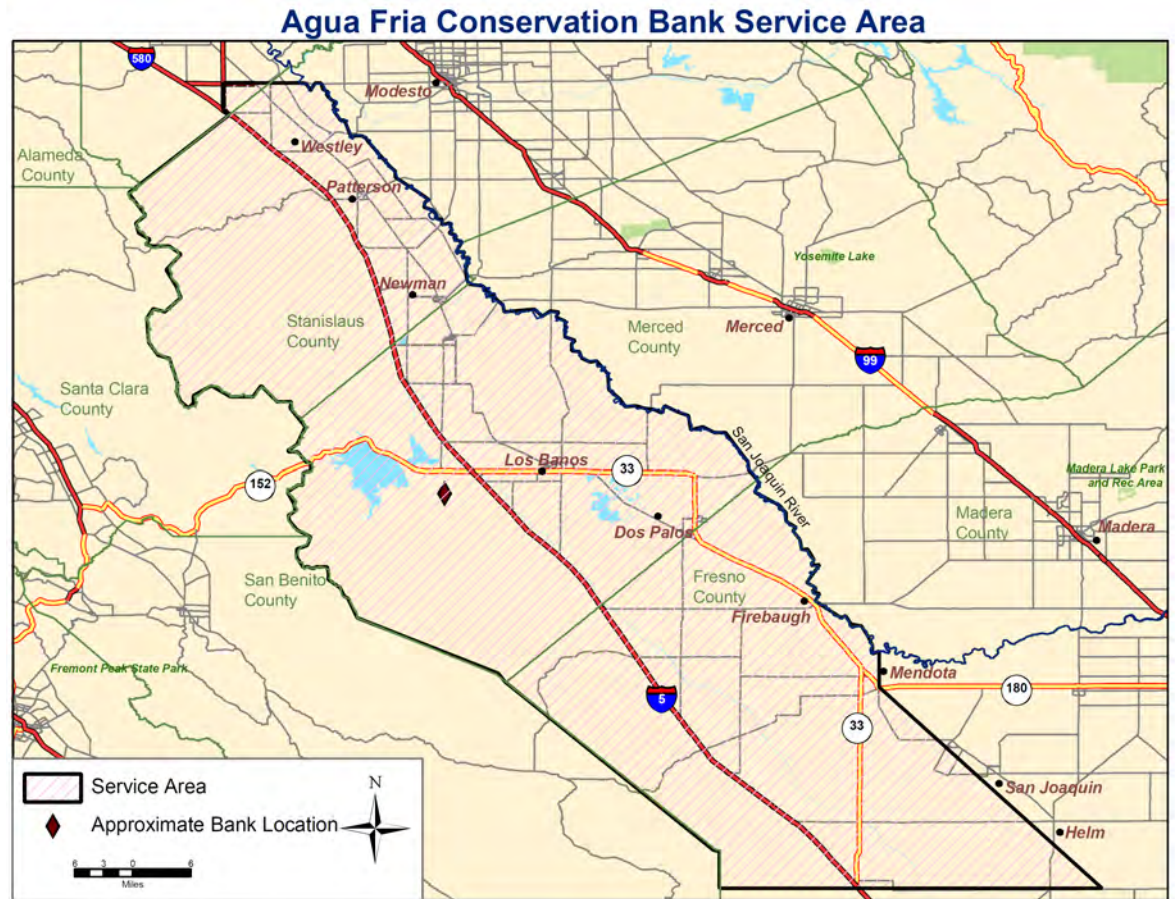
Bank Location: Merced County

Total Bank Acres: 130.00

Service Area:

All or portions of Stanislaus, Merced, and Fresno counties

For help in determining whether a project falls within the Bank's Service Area(s), please contact the Sacramento Fish and Wildlife Office's Assistant Field Supervisor at 916-414-6563.



Allensworth Conservation Bank

Contact Information: Wildlands, Inc.

Contact Person: Julie Maddox

Wildlands, Inc.

3301 Industrial Avenue

Rocklin, CA 95826-2303

Email: jmaddox@wildlandsinc.com

Phone: (916) 435-3555

Fax: (916) 435-3556

Federally-listed Species Credits:

- San Joaquin Kit Fox (SJKF)

Credit Information:

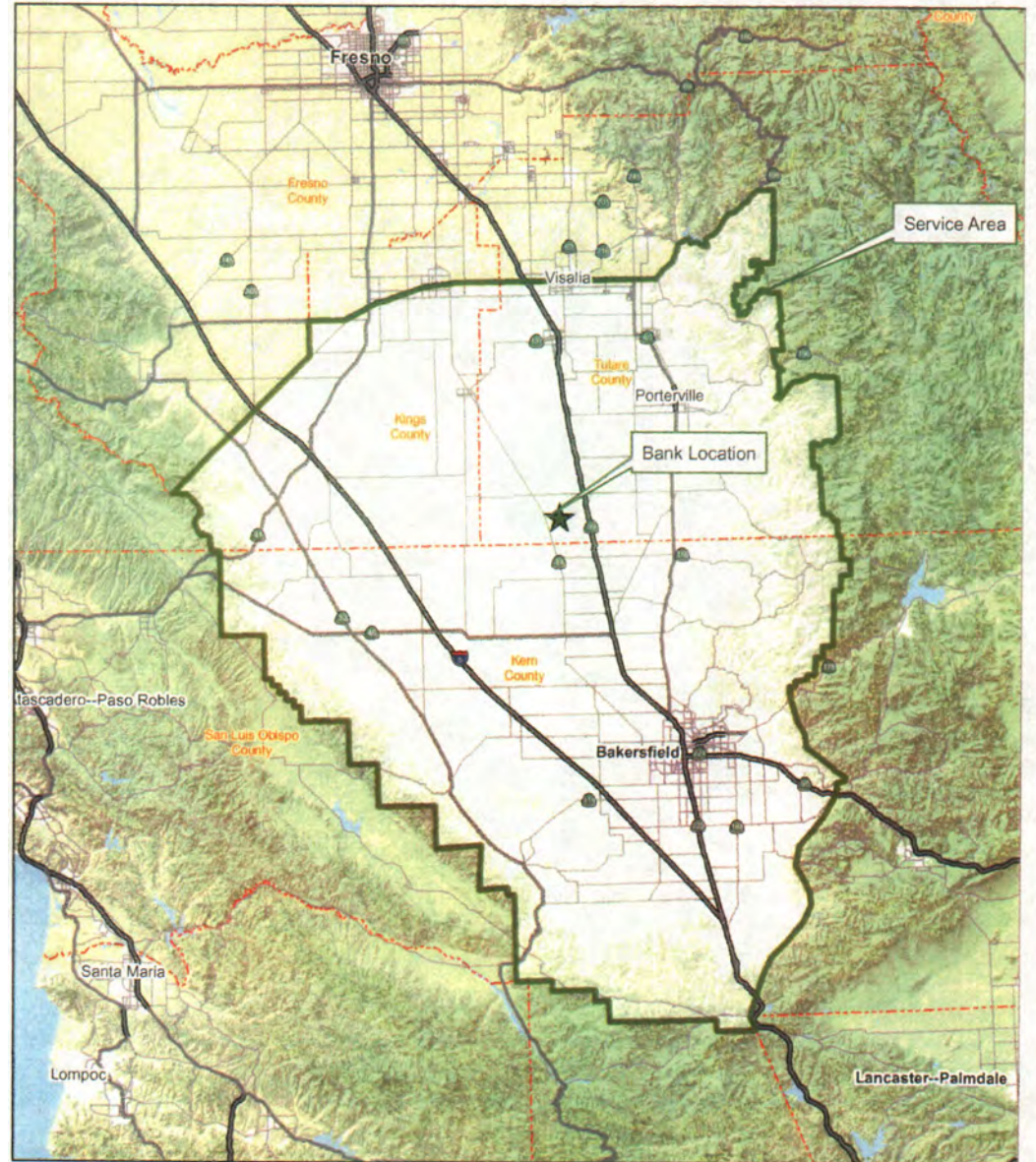
[Regulatory In-lieu Fee and Banking Information Tracking System \(RIBITS\)](#)

Bank Location: Tulare County

Total Bank Acres: 514.29

Service Area: Portions of Tulare, Kings, and Kern Counties

For help in determining whether a project falls within the Bank's Service Area(s), please contact the Sacramento Fish and Wildlife Office's Assistant Field Supervisor at 916-414-6563.



Wildlands, Inc.
Allensworth Conservation Bank

Exhibit C
Service Area Map

Alton North Conservation Bank

Contact Information: Alton Preserve, LLC.

Contact Person: Harvey Rich
 336 Bon Air Center, Box 232
 Greenbrae, CA 94904
Phone: (415) 472-1086
E-mail: tridevser@att.net

Federally-listed Species Credits:

- California Tiger Salamander (CTS)
- Burke’s goldfields (LABU)
- Sonoma Sunshine (BLBA)

Other Credits: This Bank also provides compensatory credits for the California Department of Fish and Wildlife; please see their website for additional information.

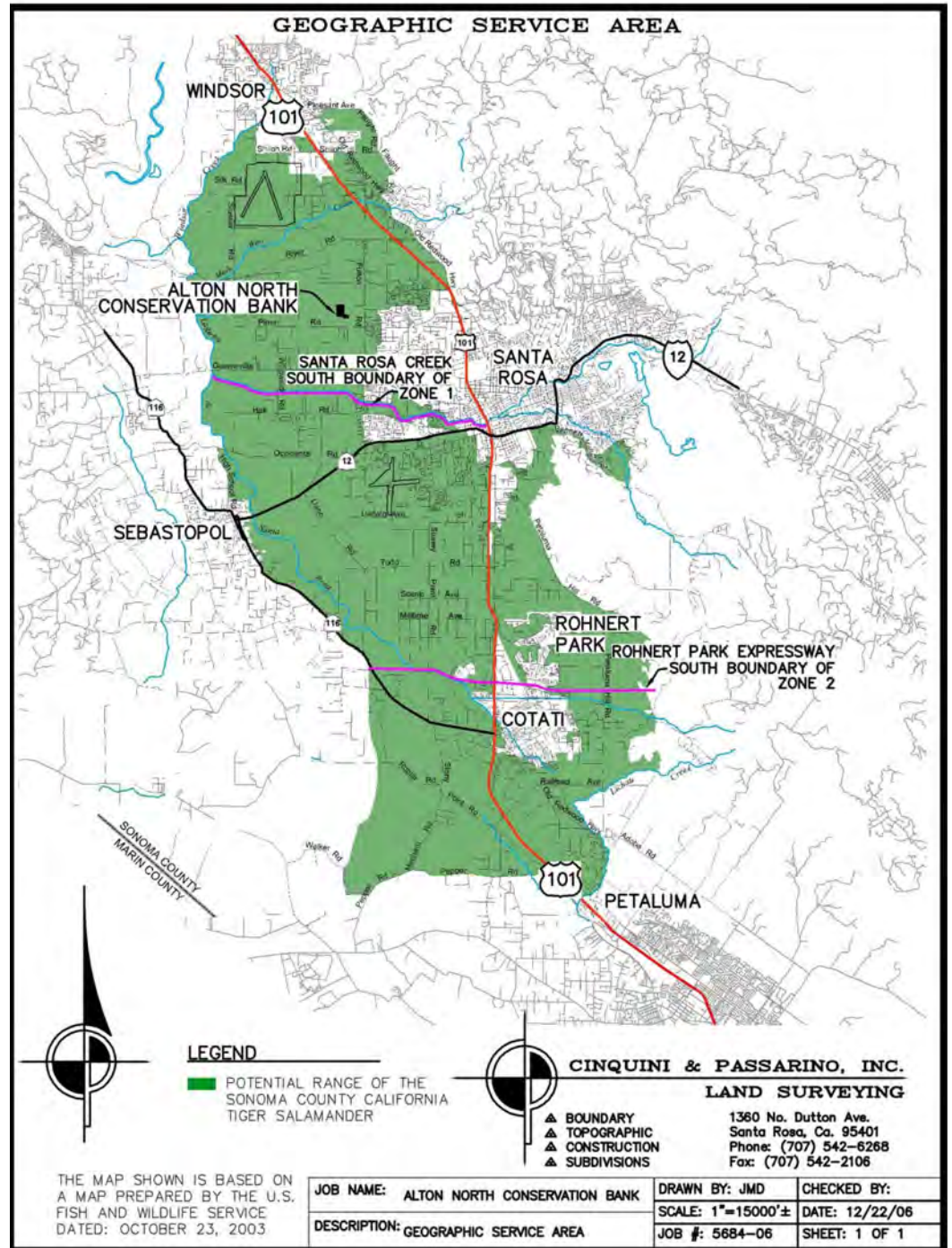
Credit Information: [Regulatory In-lieu Fee and Banking Information Tracking System \(RIBITS\)](#)

Bank Location: Sonoma County

Total Bank Acres: 22.67

CTS Service Area: Portions of Sonoma county

For help in determining whether a project falls within the Bank’s Service Area(s), please contact the Sacramento Fish and Wildlife Office’s Assistant Field Supervisor at 916-414-6563.



Alton South Conservation Bank

Contact Information:

Alton South Conservation Preserve, LLC.

Contact Person: Harvey Rich
 336 Bon Air Center, Box 232
 Greenbrae, CA 94904

Phone: (415) 472-1086

E-mail: tridevser@att.net

Federally-listed Species Credits:

- California Tiger Salamander (CTS)

Credit Information:

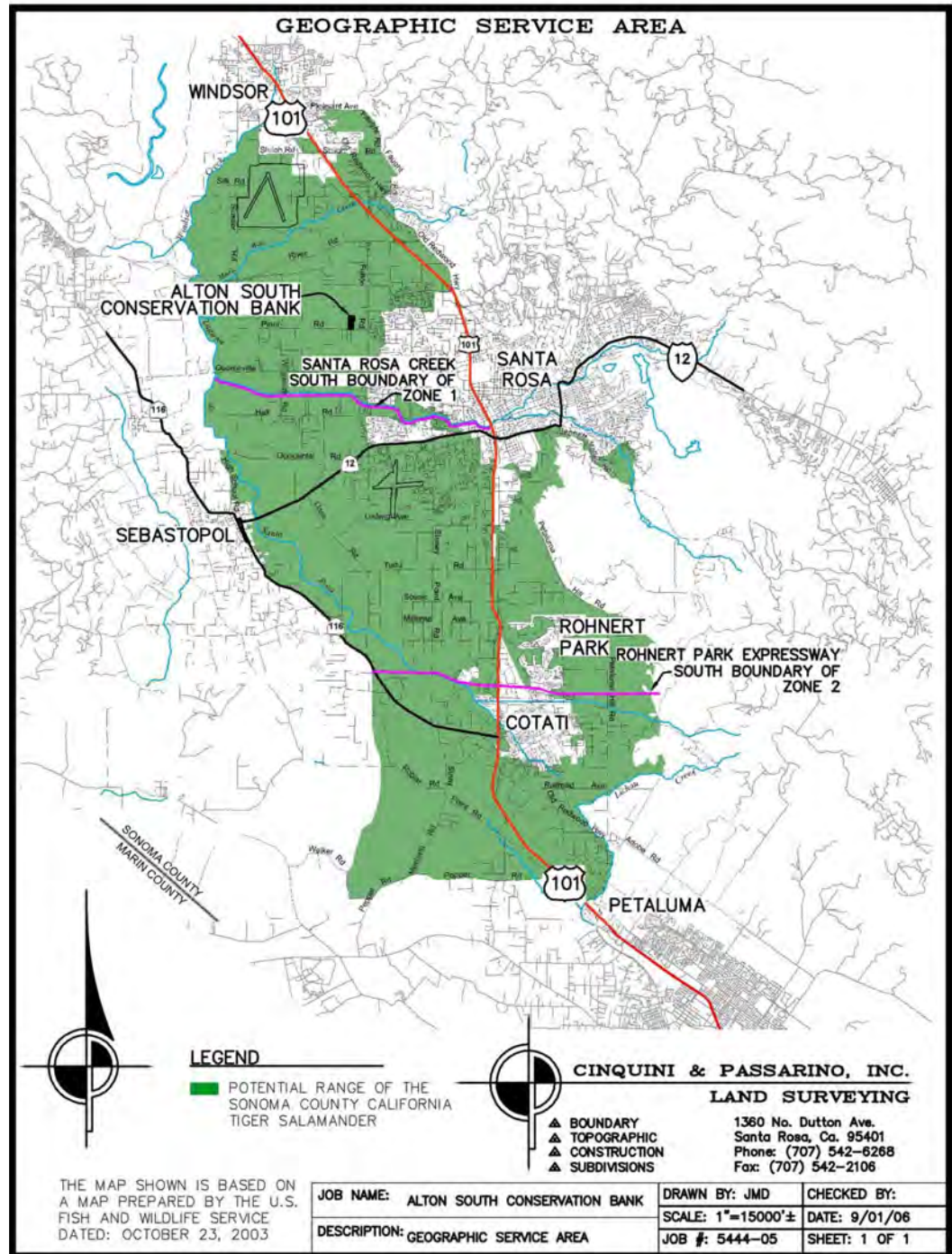
[Regulatory In-lieu Fee and Banking Information Tracking System \(RIBITS\)](#)

Bank Location: Sonoma County

Total Bank Acres: 8.11

Service Area: Portions of Sonoma County

For help in determining whether a project falls within the Bank's Service Area(s), please contact the Sacramento Fish and Wildlife Office's Assistant Field Supervisor at 916-414-6563.



Antonio Mountain Ranch Mitigation Bank

Contact Information:

Ron Bertolina
Lewis Antonio Mountain Ranch, LLC.
7700 College Town Drive, Suite 101
Sacramento, CA 95826-2303
Email: ron@aktinvestments.com
Phone: (916) 383-2500

Federally-listed Species Credits:

- Vernal Pool Fairy Shrimp (Establishment and Preservation)

Other Credits: This Bank also provides compensatory credits for the California Department of Fish and Wildlife; please see their website for additional information. The bank is also authorized by the U.S. Army Corps of Engineers to sell wetlands mitigation credits. Please see their website for additional information.

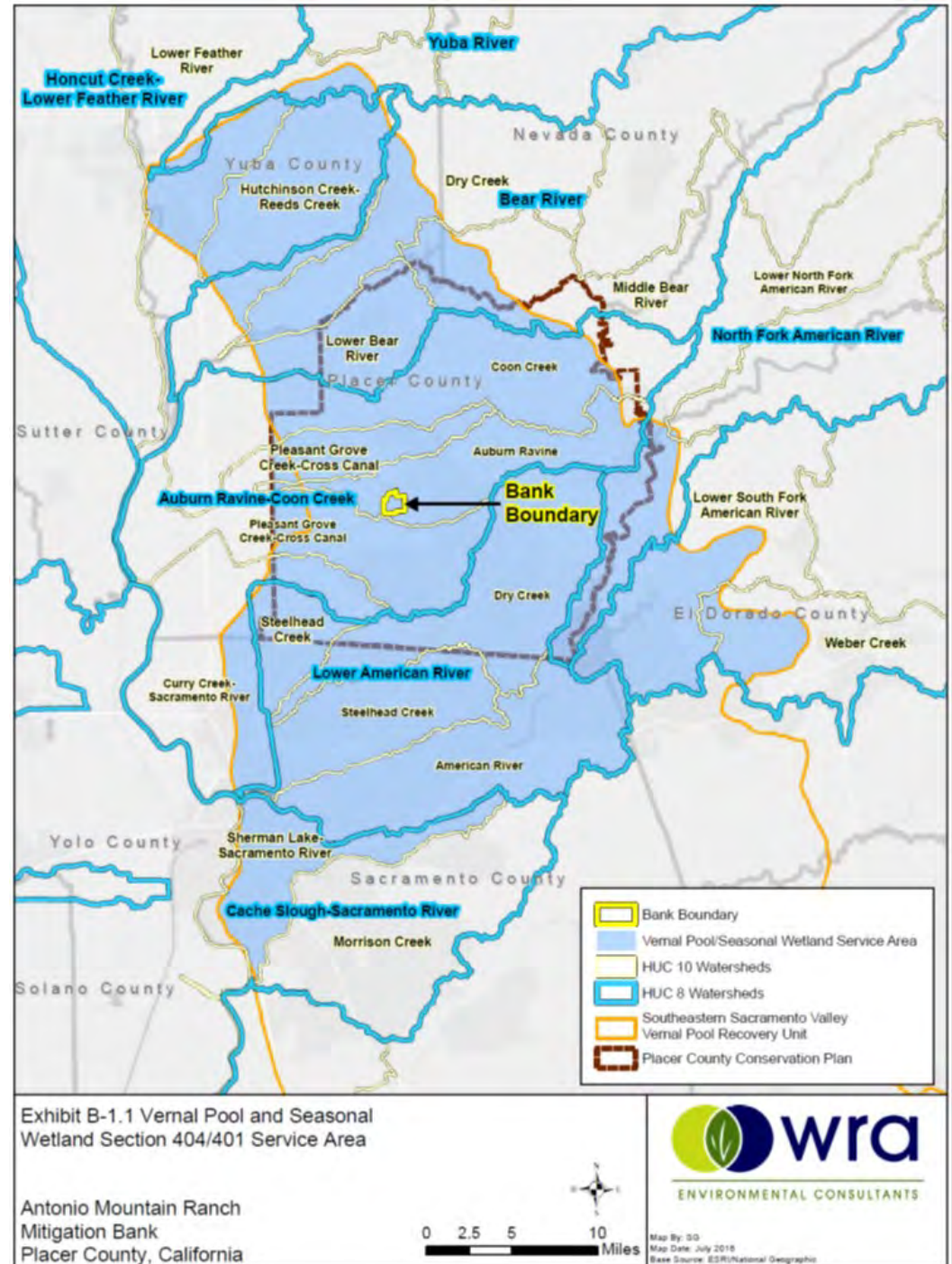
Credit Information: [Regulatory In-lieu Fee and Banking Information Tracking System \(RIBITS\)](#)

Bank Location: Placer County

Total Bank Acres: 797.9

Service Area: Portions of El Dorado, Placer, Sacramento, and Yuba counties.

For help in determining whether a project falls within the Bank's Service Area(s), please contact the Sacramento Fish and Wildlife Office's Assistant Field Supervisor at 916-414-6563.



Arroyo Seco Conservation Bank

Contact Information:

Conservation Resources, LLC.

Contact Person: George Vrame

601 University Avenue, Ste 125
Sacramento, CA 95825

Email: George@sierraholdings.com

Phone: (916) 974-3383

Cell Phone: (916) 764-9909

Federally-listed Species Credits:

- Sacramento Orcutt Grass (ORM)
- Slender Orcutt Grass
- Vernal Pool Fairy Shrimp (VPFS)
- Vernal Pool Tadpole Shrimp (VPTS)

Credit Information: [Regulatory In-lieu Fee and Banking Information Tracking System \(RIBITS\)](#)

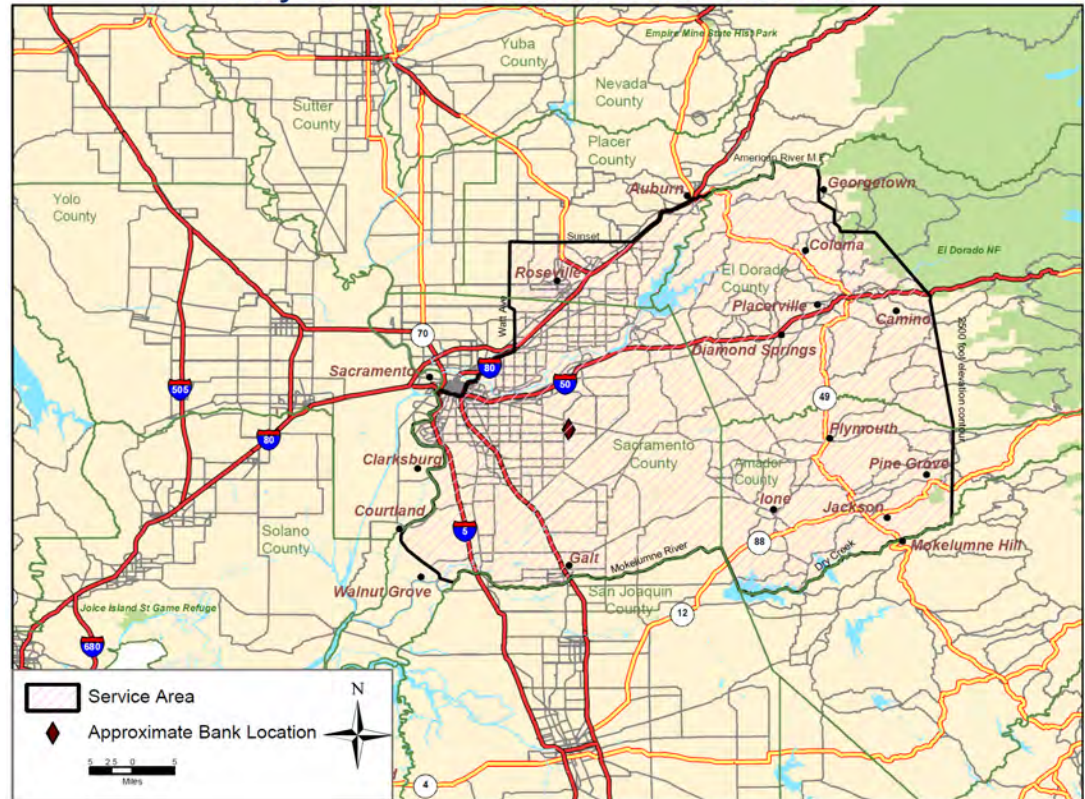
Bank Location: Sacramento County

Total Acres: 246.32

Service Area Counties: Portions of Sacramento, Amador, El Dorado, and Placer counties

For help in determining whether a project falls within the Bank's Service Area(s), please contact the Sacramento Fish and Wildlife Office's Assistant Field Supervisor at 916-414-6563.

Arroyo Seco Conservation Bank Service Area



Big Gun Conservation Bank

Contact Information:

Westervelt Ecological Services
Contact Person: Robert Capriola
600 North Market Blvd, Ste 3
Sacramento, CA 95834
Email: rcapriola@westervelt.com
Phone: (916) 646-3644
www.wesmitigation.com

Federally-listed Species Credits:

- California Red-legged Frog (CRLF)

Credit Information: [Regulatory In-lieu Fee and Banking Information Tracking System \(RIBITS\)](#)

Region: Sierra Nevada Foothills

Total Acres: 47.8

Service Area Counties: All or portions of Alpine, Amador, Butte, Calaveras, Colusa, El Dorado, Fresno, Glenn, Inyo, Kern, Kings, Lassen, Madera, Mariposa, Merced, Modoc, Mono, Nevada, Placer, Plumas, Sacramento, San Benito, San Joaquin, Shasta, Sierra, Siskiyou, Stanislaus, Sutter, Tehama Trinity, Tulare, Tuolumne, Yuba.

For help in determining whether a project falls within the Bank's Service Area(s), please contact the Sacramento Fish and Wildlife Office's Assistant Field Supervisor at 916-414-6563.



Blackburn Conservation Bank

Contact Information:

Wildlands, Inc.

Contact Person: Peggy Lee

1210 G Street

Sacramento, CA 95814

Email: plee@res.us

Phone: (916) 698-8488

Federally-listed Species Credits:

- Vernal Pool Fairy Shrimp Preservation

Credit Information: [Regulatory In-lieu Fee and Banking Information Tracking System \(RIBITS\)](#)

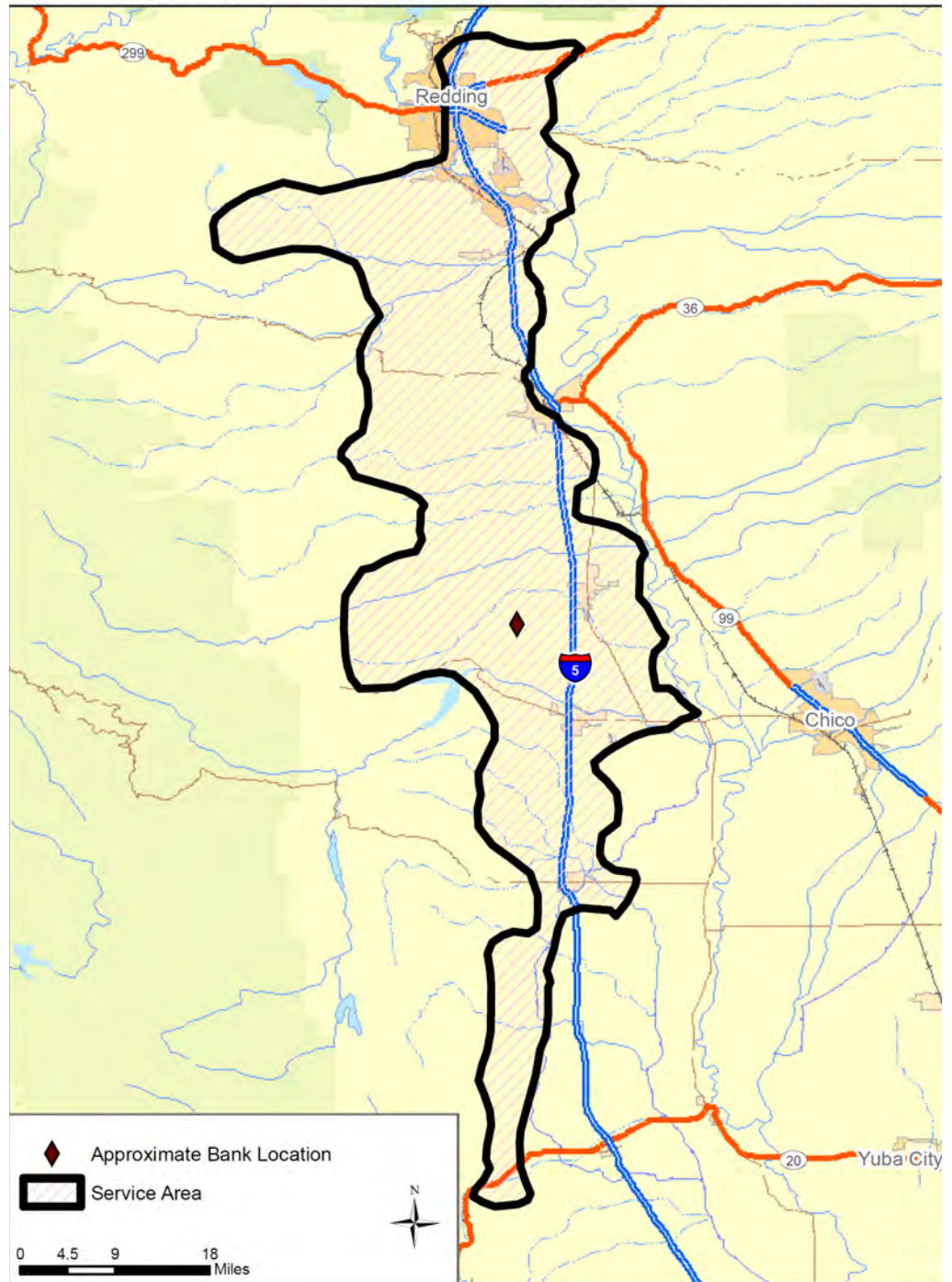
Bank Location: Tehama County

Total Acres: 631.00

Service Area Counties: Portions of Tehama, Shasta, Glenn, Butte, and Colusa Counties

For help in determining whether a project falls within the Bank's Service Area(s), please contact the Sacramento Fish and Wildlife Office's Assistant Field Supervisor at 916-414-6563.

Blackburn Conservation Bank Service Area



Bryte Ranch Conservation Bank

Contact Information:

Richard L. Thurn
Gray and Thurn, Inc.
195 Cadillac Drive
Sacramento, CA 95825
Email: rthurn@grayandthurn.com
Phone: (916) 920-2800
Fax: (916) 920-3409

Federally-listed Species Credits:

- Vernal Pool Fairy Shrimp (VPFS)
- Vernal Pool Tadpole Shrimp (VPTS)

Credit Information: [Regulatory In-lieu Fee and Banking Information Tracking System \(RIBITS\)](#)

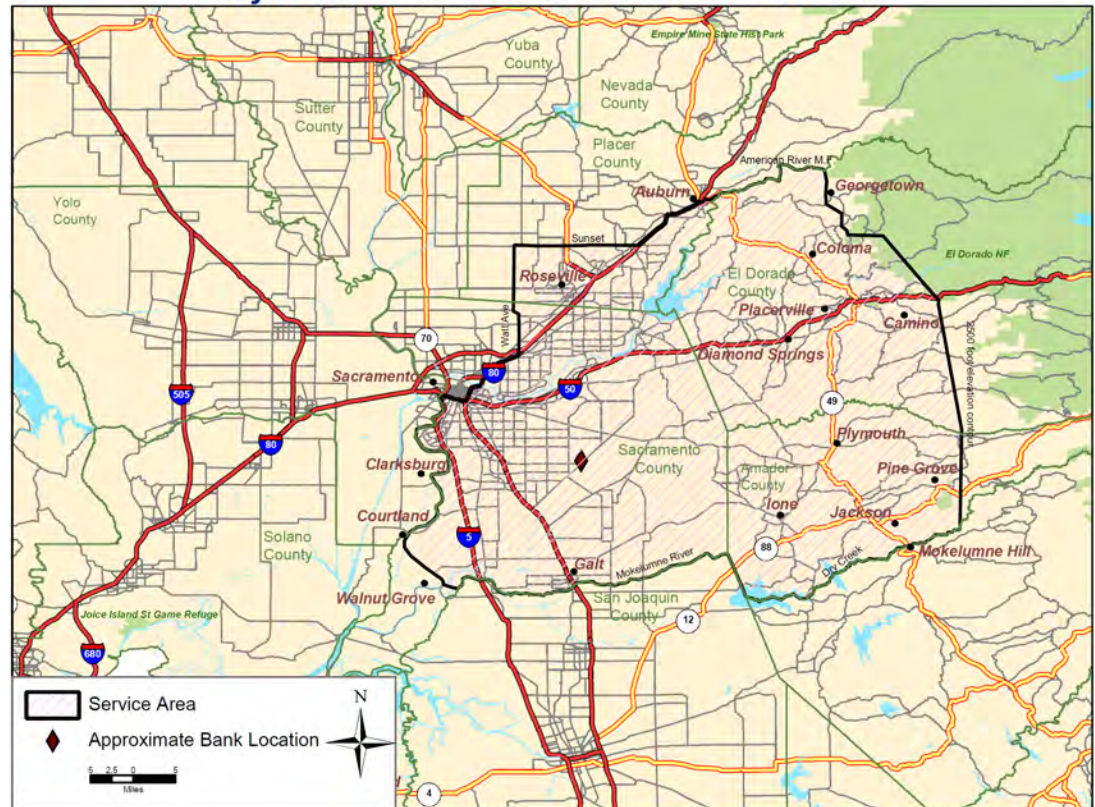
Bank Location: Sacramento County

Total Acres: 573.00

Service Area Counties: Portions of Amador, Placer, Sacramento, and El Dorado counties

For help in determining whether a project falls within the Bank's Service Area(s), please contact the Sacramento Fish and Wildlife Office's Assistant Field Supervisor at 916-414-6563.

Bryte Ranch Conservation Bank Service Area



Burke Ranch Conservation Bank

Contact Information:

Westervelt Ecological Services, Western Region

Contact Person: Robert Capriola
600 North Market Boulevard, Suite 3
Sacramento, CA 95834
Email: rcapriola@westervelt.com
Phone: (916) 646-3644 ext.213

Federally-listed Species Credits:

- California Tiger Salamander (CTS)
- Vernal Pool Fairy Shrimp (VPFS)
- Vernal Pool Tadpole Shrimp (VPTS)

Other Credits: This Bank also provides compensatory credits for the California Department of Fish and Wildlife; please see their web site for additional information.

Credit Information: [Regulatory In-lieu Fee and Banking Information Tracking System \(RIBITS\)](#)

Bank Location: Solano County

Total Acres: 964.14

VP Service Area Counties: Portions of Solano, Yolo, Colusa, Sutter, Glenn, and Butte counties

CTS Service Area Counties: Portions of Yolo, Solano, Contra Costa, San Joaquin, Sacramento, and Sutter counties

For help in determining whether a project falls within the Bank's Service Area(s), please contact the Sacramento Fish and Wildlife Office's Assistant Field Supervisor at 916-414-6563.

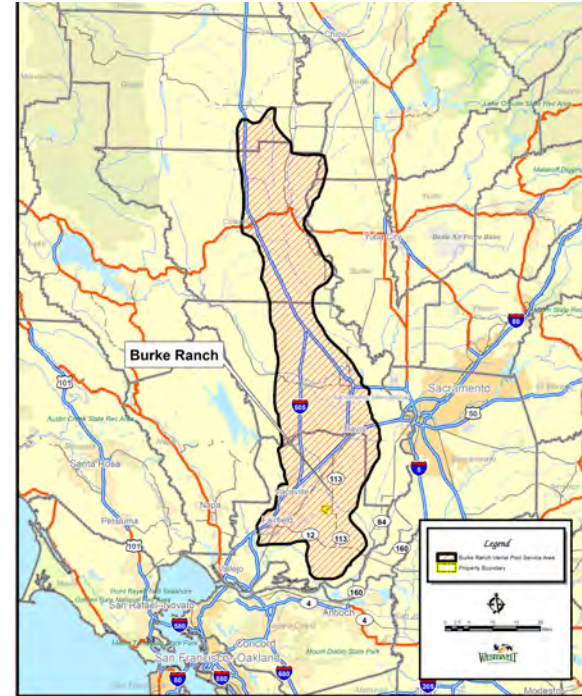


Exhibit C.1: Burke Ranch Conservation Bank Vernal Pool Service Area

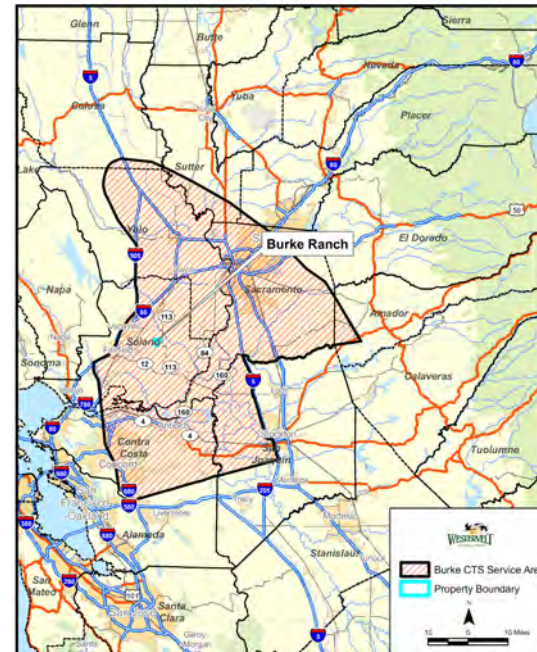


Exhibit C.2: Burke Ranch Conservation Bank CTS Service Area

Campbell Ranch Conservation Bank

Contact Information:

Buel Campbell
California

Phone: (707) 249-5704

Federally-listed Species Credits:

- Vernal Pool Fairy Shrimp (VPFS)
- Vernal Pool Tadpole Shrimp (VPTS)

Credit Information: [Regulatory In-lieu Fee and Banking Information Tracking System \(RIBITS\)](#)

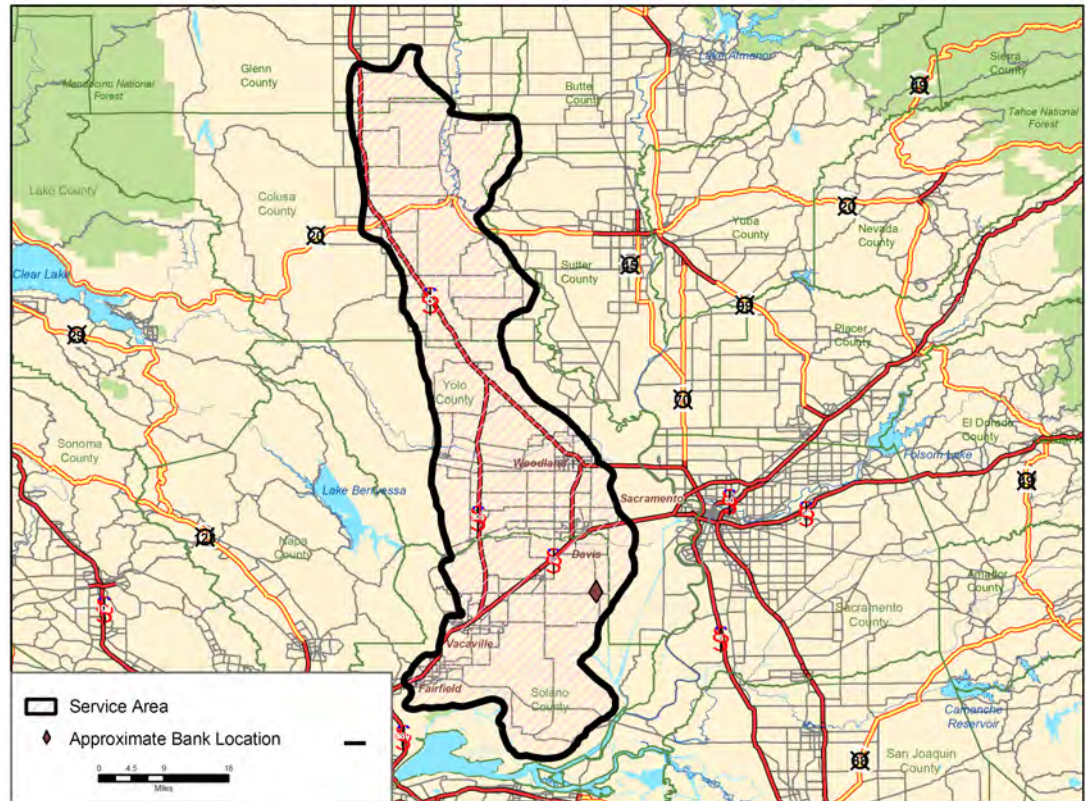
Bank Location: Solano County

Total Acres: 160.00

VP Service Area Counties: Portions of Glen, Colusa, Butte, Yolo, and Solano counties

For help in determining whether a project falls within the Bank's Service Area(s), please contact the Sacramento Fish and Wildlife Office's Assistant Field Supervisor at 916-414-6563.

Campbell Ranch Conservation Bank Service Area



Carinalli Todd Road Mitigation Bank

Contact Information:

Carinalli Nature Preserve, LLC
Contact Person: Kevin Carinalli
520 Mendocino Ave, Suite 250
Santa Rosa, CA 95401
E-mail: kcar@sonic.net
Phone: (707) 578-1302

Federally-listed Species Credits:

- California Tiger Salamander (CTS)
- Burke's Goldfields
- Sonoma Sunshine

Other Credits: This Bank also provides compensatory credits for the California Department of Fish and Wildlife; please see their web site for additional information.

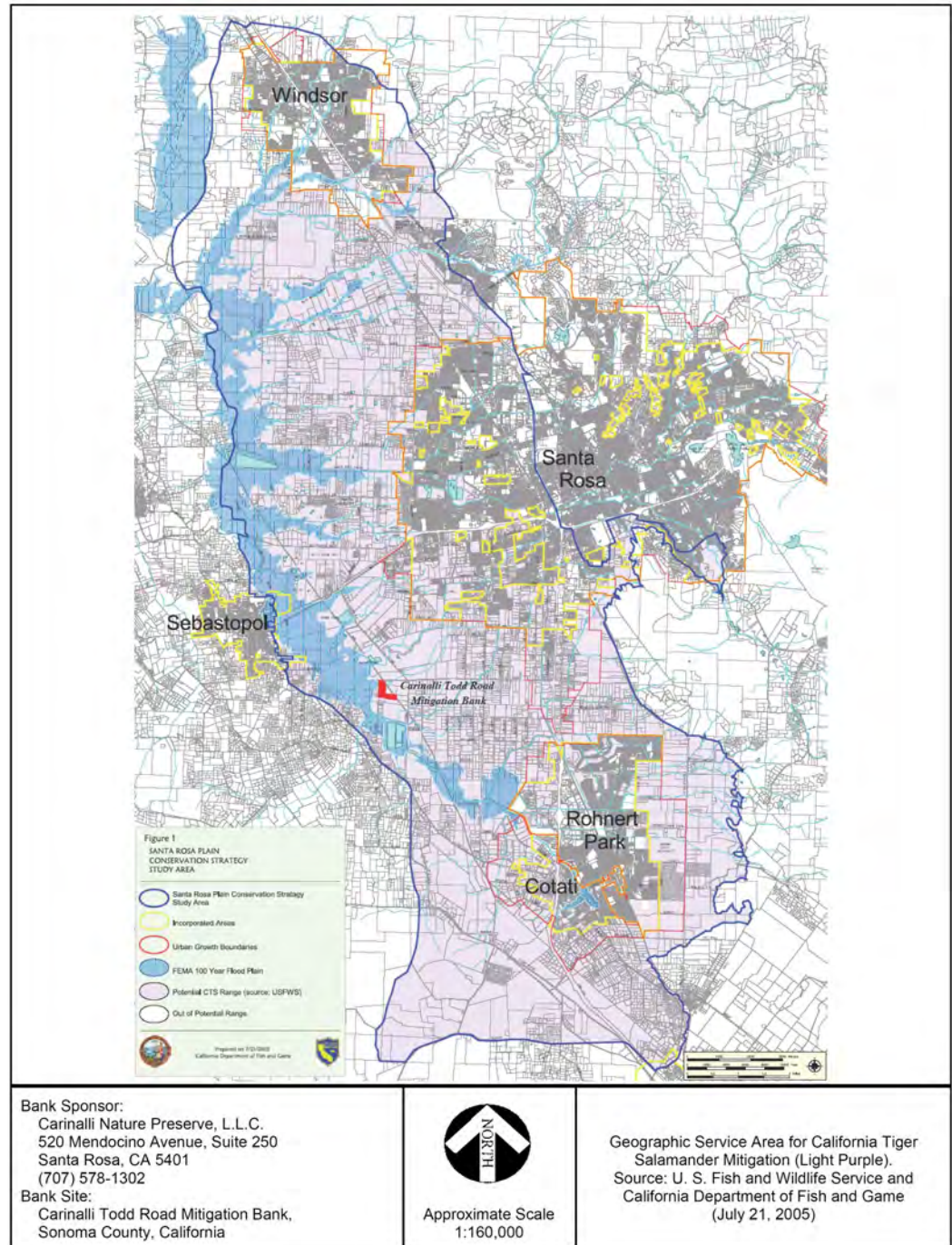
Credit Information: [Regulatory In-lieu Fee and Banking Information Tracking System \(RIBITS\)](#)

Bank Location: Sonoma County

Total Acres: 67.32

CTS Service Area: A portion of Sonoma County

For help in determining whether a project falls within the Bank's Service Area(s), please contact the Sacramento Fish and Wildlife Office's Assistant Field Supervisor at 916-414-6563.



Clay Station Mitigation Bank

Contact Information:

The Elliot Conservancy
Contact Person: Tom Garnette
340 Palladio Parkway, Suite 521
Folsom, CA 95630
Email: t.garnette@elliotthomes.com
Phone: (916) 984-1300

Federally-listed Species Credits:

- Vernal Pool Fairy Shrimp (VPFS)
- Vernal Pool Tadpole Shrimp (VPTS)

Other Credits: The bank is also authorized by the U.S. Corps of Engineers to sell wetlands mitigation credits. Please see their website for additional information.

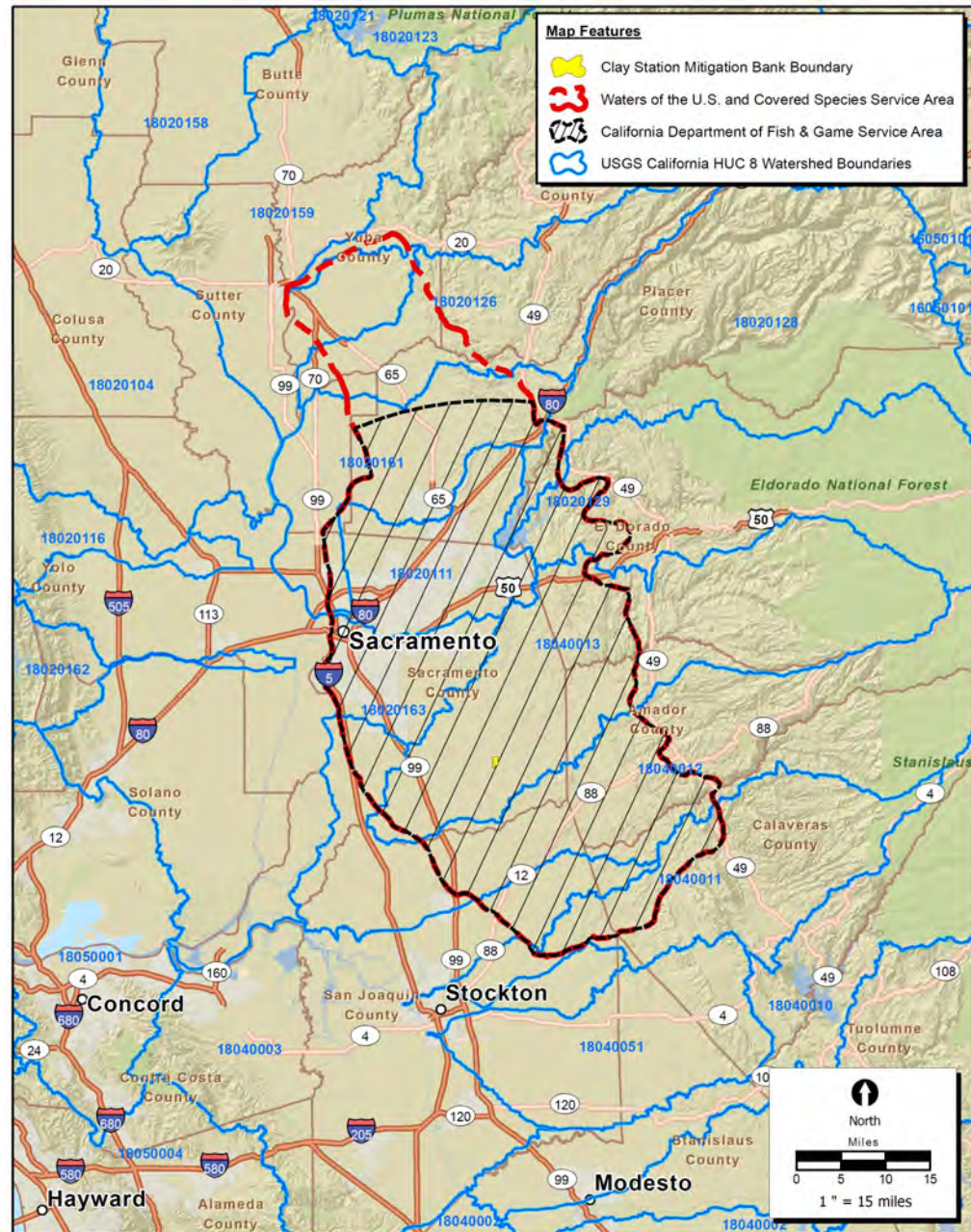
Credit Information: [Regulatory In-lieu Fee and Banking Information Tracking System \(RIBITS\)](#)

Bank Location: Sacramento County

Total Acres: 405.00

VP Service Area Counties: Portions of Yuba, Sutter, Nevada, Placer, El Dorado, Sacramento, Amador, San Joaquin, Calaveras

For help in determining whether a project falls within the Bank's Service Area(s), please contact the Sacramento Fish and Wildlife Office's Assistant Field Supervisor at 916-414-6563.



Clay Station Mitigation Bank Service Areas

29909 Clay Station Mitigation Bank



Coles Levee Conservation Bank

Contact Information:

AERA Energy LLC
P.O. Box 11164
Bakersfield, CA 93389-1164
Phone: (661) 665-5149

Federally-listed Species Credits:

- Bakersfield Cactus
- Blunt-nosed leopard lizard
- Buena Vista Lake Shrew
- Giant Kangaroo Rat
- San Joaquin Kit Fox
- Tipton Kangaroo Rat

Other Credits: This Bank also provides compensatory credits for the California Department of Fish and Wildlife; please see their web site for additional information.

Credit Information: [Regulatory In-lieu Fee and Banking Information Tracking System \(RIBITS\)](#)

Bank Location: Kern County

Total Acres: 6,059.00

Service Area Counties: Portions of Kings, Tulare, and Kern Counties

For help in determining whether a project falls within the Bank's Service Area(s), please contact the Sacramento Fish and Wildlife Office's Assistant Field Supervisor at 916-414-6563.

*This bank is a single-client bank for the ARCO Western Energy HCP

Coles Levee Conservation Bank Service Area



Colusa Basin Mitigation Bank

Contact Information:

Westervelt Ecological Services, Western Region

Contact Person: Robert Capriola

600 North Market Boulevard, Suite 3

Sacramento, CA 95834

Email: rcapriola@westervelt.com

Phone: (916) 646-3644 ext. 213

Mobile: (916) 764-5635

Federally-listed Species Credits:

- Giant Garter Snake (GGS)

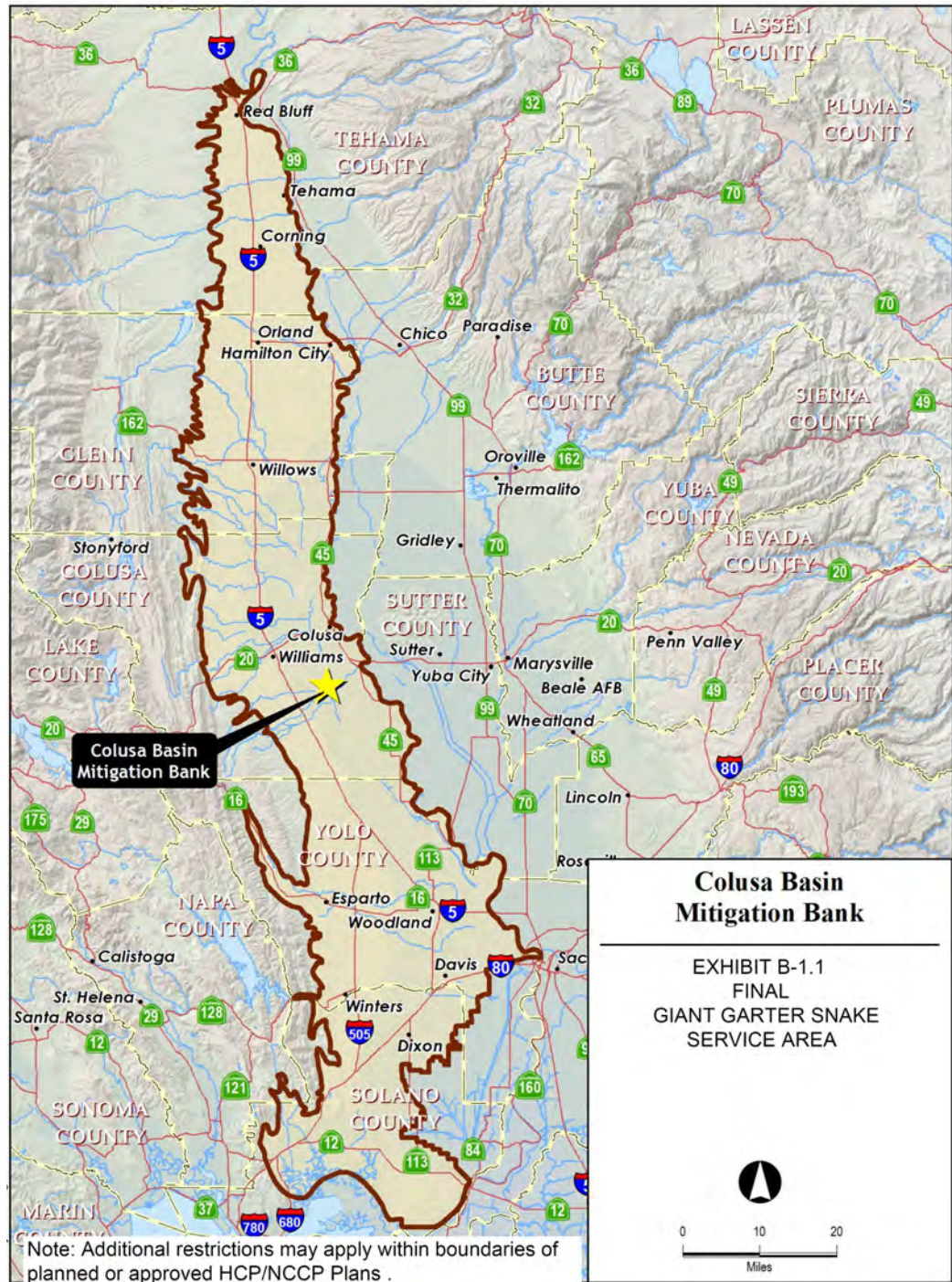
Credit Information: [Regulatory In-lieu Fee and Banking Information Tracking System \(RIBITS\)](#)

Bank Location: Colusa County

Total Acres: 162.78

Service Area Counties: Portions of Solano, Yolo, Colusa, Glenn, and Tehama Counties

For help in determining whether a project falls within the Bank's Service Area(s), please contact the Sacramento Fish and Wildlife Office's Assistant Field Supervisor at 916-414-6563.



Daley Ranch Conservation Bank

Contact Information:

Resource Environmental Solutions, LLC

Contact Person: Peggy Lee

1210 G Street

Sacramento, CA 95814

Email: plee@res.us

Phone: (916) 698-8488

Federally-listed Species Credits:

- Vernal Pool Fairy Shrimp (VPFS)
- Vernal Pool Tadpole Shrimp (VPTS)

Credit Information: [Regulatory In-lieu Fee and Banking Information Tracking System \(RIBITS\)](#)

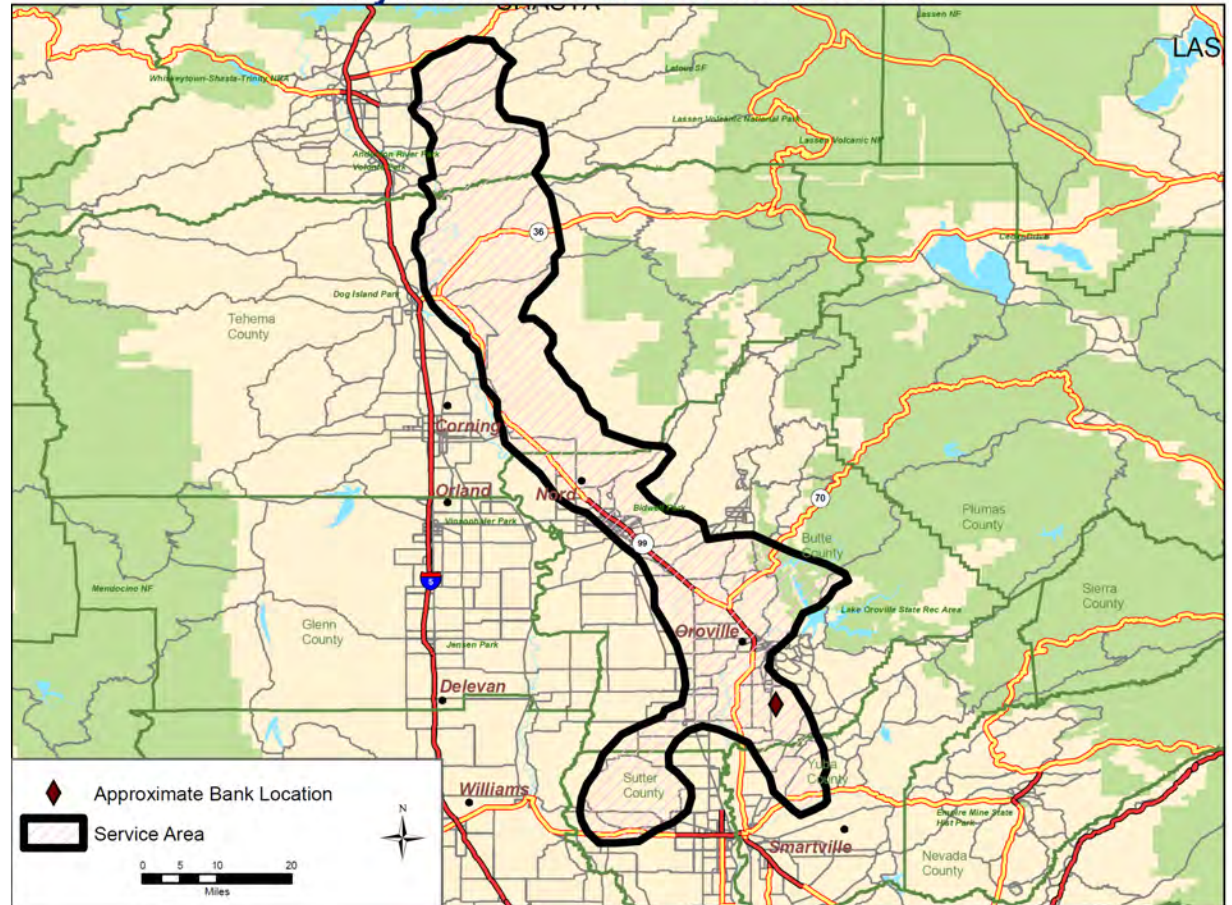
Bank Location: Butte County

Total Acres: 349.15

VP Service Area Counties: Portions of Butte, Sutter, Tehama, Shasta, and Yuba Counties

For help in determining whether a project falls within the Bank's Service Area(s), please contact the Sacramento Fish and Wildlife Office's Assistant Field Supervisor at 916-414-6563.

Daley Ranch Vernal Pool Service Area



Deadman Creek Conservation Bank

Contact Information:

Resource Environmental Solutions, LLC

Contact Person: Peggy Lee

1210 G Street

Sacramento, CA 95814

Email: plee@res.us

Phone: (916) 698-8488

Federally-listed Species Credits:

- California Tiger Salamander (CTS)
- Vernal Pool Fairy Shrimp (VPFS)
- Vernal Pool Tadpole Shrimp (VPTS)
- San Joaquin Kit Fox (SJKF)

Credit Information: [Regulatory In-lieu Fee and Banking Information Tracking System \(RIBITS\)](#)

Bank Location: Merced County

Total Acres: 684.00

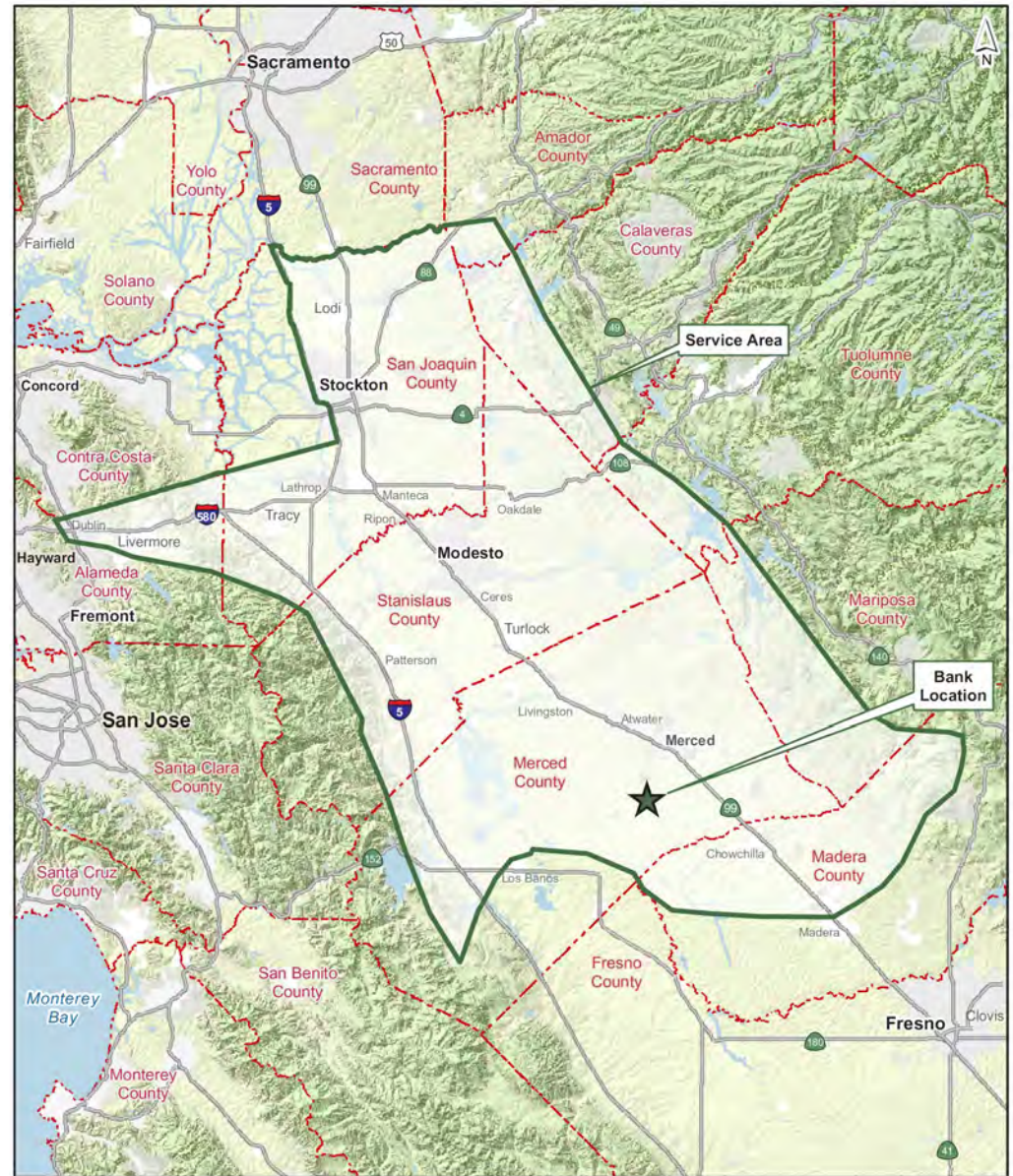
CTS Service Area Counties: Portions of San Joaquin, Stanislaus, Madera, Contra Costa, and Alameda Counties

VP Service Area Counties: Portions of Kern, Kings, Tulare, Fresno, Madera, Merced, Stanislaus, and San Joaquin Counties

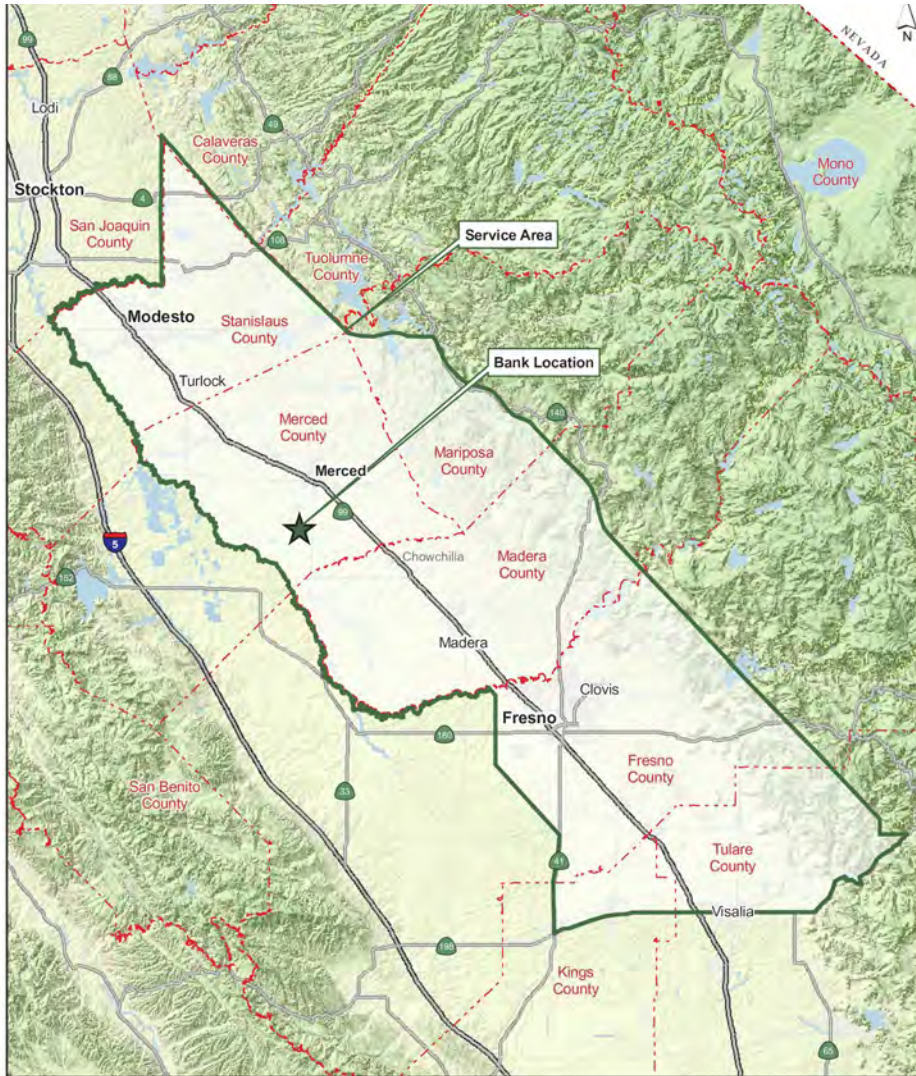
SJKF Service Area Counties: Stanislaus, Merced, Mariposa, Madera, Fresno, Tulare, and Kings Counties

For help in determining whether a project falls within the Bank's Service Area(s), please contact the Sacramento Fish and Wildlife Office's Assistant Field Supervisor at 916-414-6563.

(Service Area Maps Continued on Next Page)

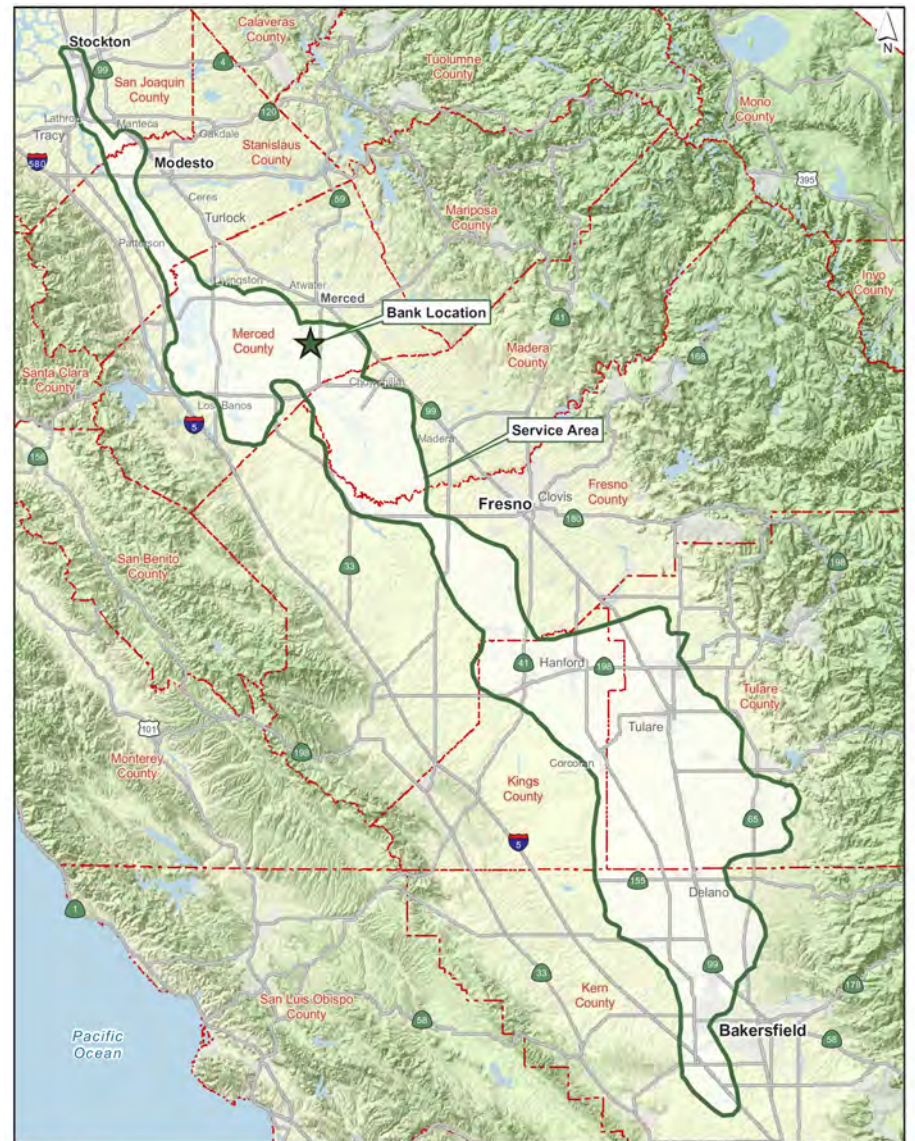


Deadman Creek Conservation Bank



Wildlands, Inc.
Deadman Creek Conservation Bank
Exhibit C Service Area

Exhibit C-4
San Joaquin Kit Fox Service Area Map



Wildlands, Inc.
Deadman Creek Conservation Bank
Exhibit C Service Area

Exhibit C-2
Vernal Pool Service Area Map

Desmond Mitigation Bank

Contact Information:

Contact Person: Christopher and Annie Desmond
4801 Llano Road
Sebastopol, CA 95472
Email: Christopher@reachingagreement.org
Phone: (707) 824-9100
Cell Phone: (414) 308-1000
Fax: (707) 824-9192

Federally-listed Species Credits:

- Sebastopol Meadowfoam (LVI)

Other Credits: The bank is also authorized by the U.S. Army Corps of Engineers to sell wetlands mitigation credits. Please see their website for additional information.

Credit Information: [Regulatory In-lieu Fee and Banking Information Tracking System \(RIBITS\)](#)

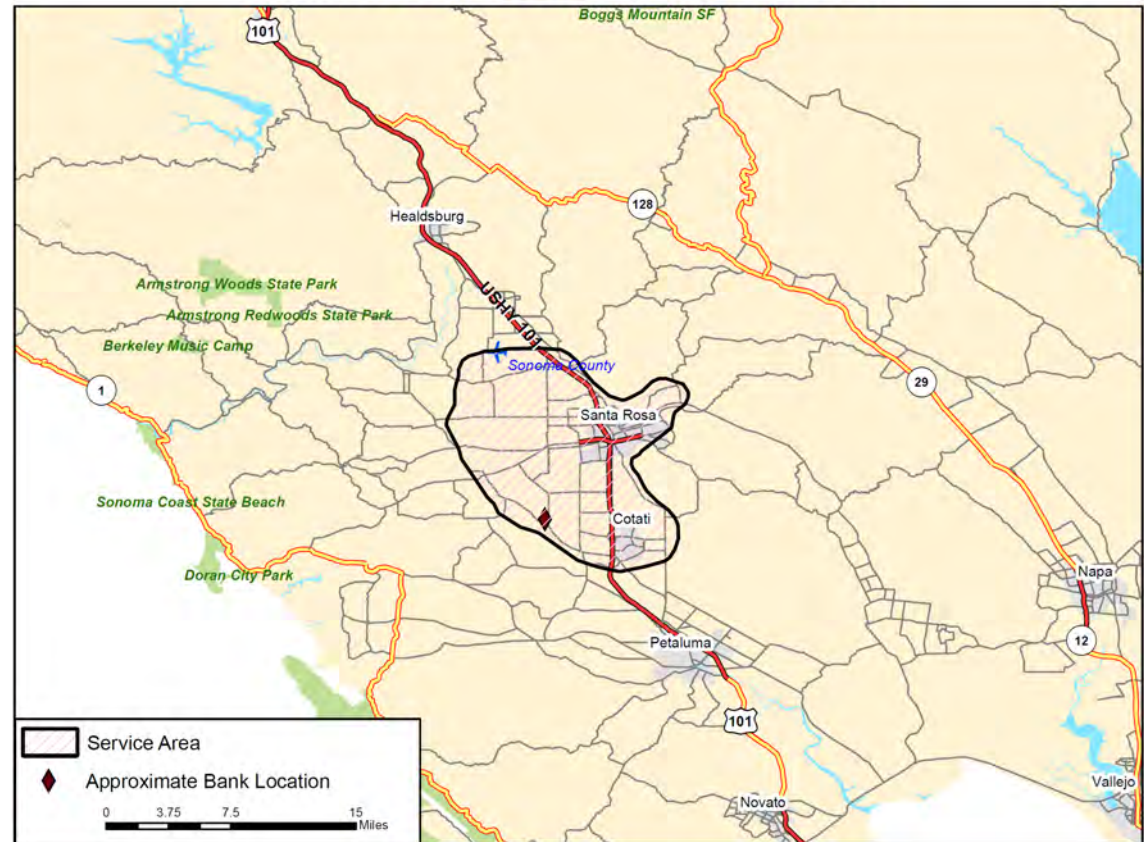
Bank Location: Sonoma County

Total Acres: 48.30

Service Area Counties: Portions of Sonoma County

For help in determining whether a project falls within the Bank's Service Area(s), please contact the Sacramento Fish and Wildlife Office's Conservation Banking Coordinator at 916-414-6606

Desmond Conservation Bank Service Area



Dolan Ranch Conservation Bank

Contact Information:

Resource Environmental Solutions, LLC

Contact Person: Peggy Lee

1210 G Street

Sacramento, CA 95814

Email: plee@res.us

Phone: (916) 698-8488

Federally-listed Species Credits:

- Giant Garter Snake (GGS)
- Vernal Pool Tadpole Shrimp (VPTS)
- Vernal Pool Fairy Shrimp (VPFS)

Other Credits: This Bank also provides compensatory credits for the California Department of Fish and Wildlife; please see their website for additional information.

Credit Information: [Regulatory In-lieu Fee and Banking Information Tracking System \(RIBITS\)](#)

Bank Location: Colusa County

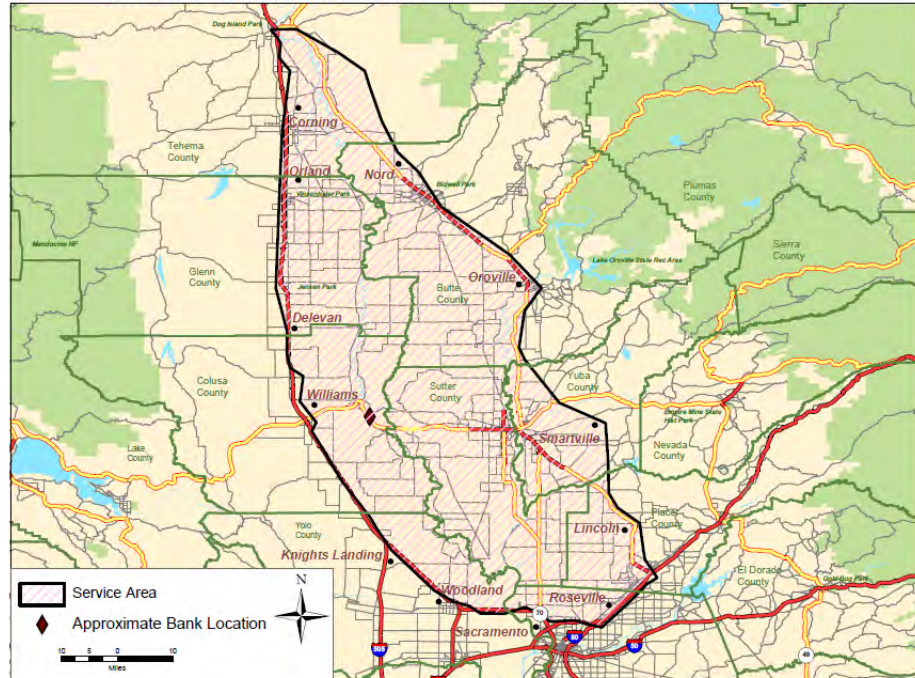
Total Acres: 252.00

GGS Service Area Counties: Portions of Tehama, Butte, Colusa, Glenn, Sutter, Placer, and Yolo Counties

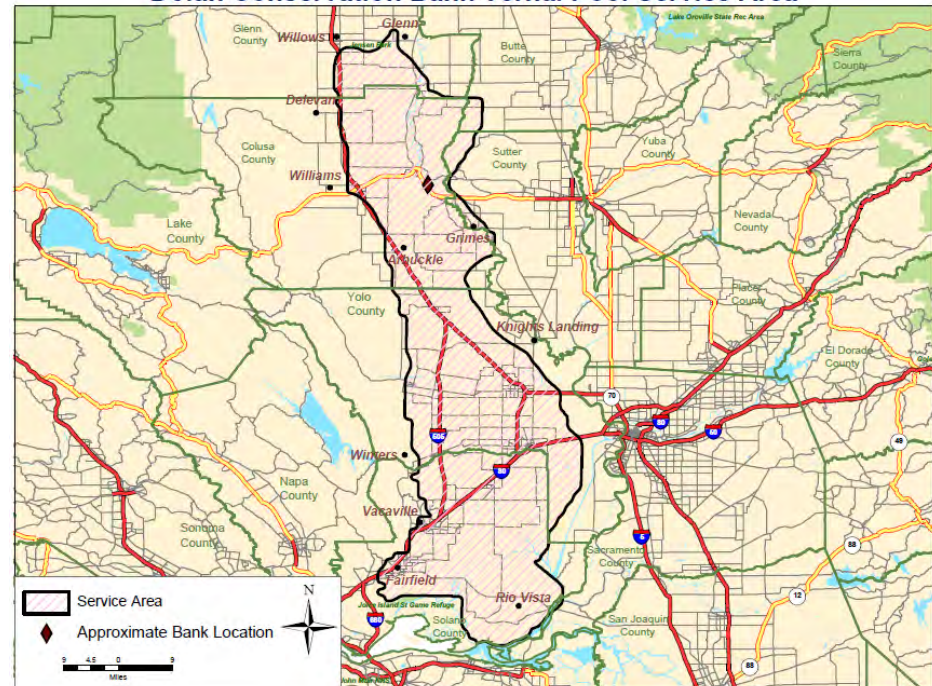
VP Service Area Counties: Glenn, Butte, Colusa, Sutter, and Yolo Counties

For help in determining whether a project falls within the Bank's Service Area(s), please contact the Sacramento Fish and Wildlife Office's Assistant Field Supervisor at 916-414-6563.

Dolan Conservation Bank Giant Garter Snake Service Area



Dolan Conservation Bank Vernal Pool Service Area



Dove Ridge Conservation Bank

Contact Information:

Loafer Creek, c/o Wildlands
Contact Person: Julie Maddox
3301 Industrial Avenue
Rocklin, CA 95765
Email: jmaddox@heronpacific.com
Phone: (916) 435-3555

Federally-listed Species Credits:

- Butte County meadowfoam
- Vernal Pool Fairy Shrimp (VPFS)
- Vernal Pool Tadpole Shrimp (VPTS)

Credit Information: [Regulatory In-lieu Fee and Banking Information Tracking System \(RIBITS\)](#)

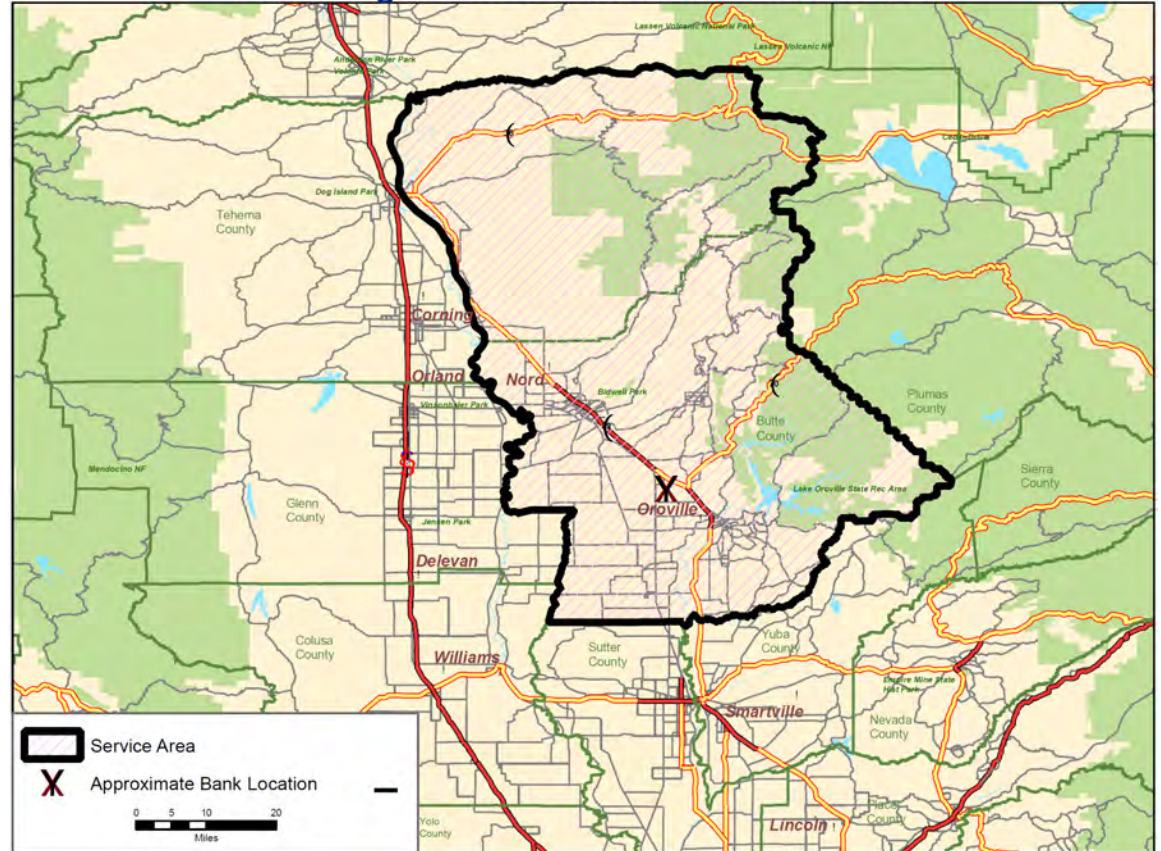
Bank Location: Colusa County

Total Acres: 2,400.00

VP Service Area Counties: All or Portions of Butte and Tehama Counties

For help in determining whether a project falls within the Bank's Service Area(s), please contact the Sacramento Fish and Wildlife Office's Assistant Field Supervisor at 916-414-6563.

Dove Ridge Conservation Bank Service Area



Drayer Ranch Conservation Bank

Contact Information:

Loafer Creek, c/o Wildlands
Contact Person: Julie Maddox
3301 Industrial Ave
Rocklin, CA 95765
Email: jmaddox@heronpacific.com
Phone: (916) 435-3555

Federally-listed Species Credits:

- San Joaquin Kit Fox (SJKF)
- Vernal Pool Fairy Shrimp (VPFS)
- Vernal Pool Tadpole Shrimp (VPTS)
- California Tiger Salamander (CTS)
- San Joaquin Orcutt Grass (SJOG)
- Greene's Tuctoria
- Succulent Owl's Clover

Credit Information: [Regulatory In-lieu Fee and Banking Information Tracking System \(RIBITS\)](#)

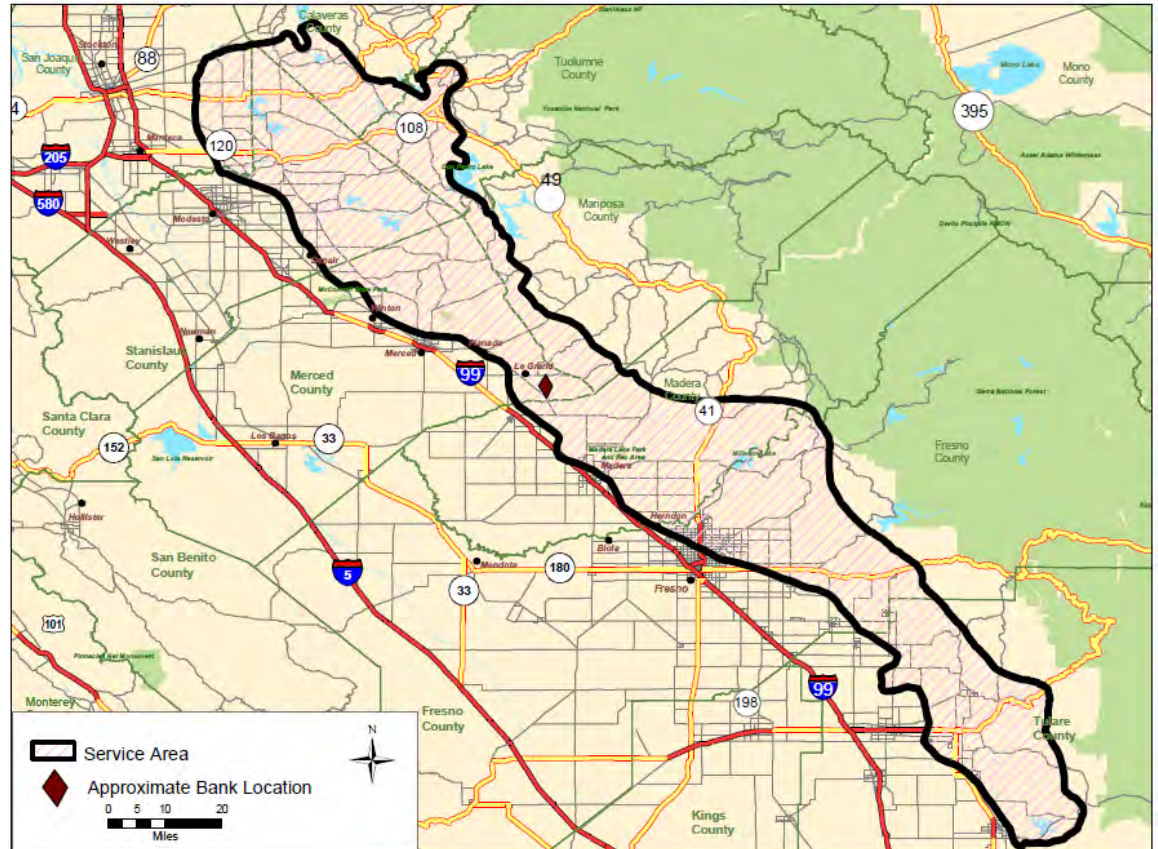
Bank Location: Merced County

Total Acres: 254.40

VP Service Area Counties: Calaveras, Toulomne, Merced, Madera, Fresno, Tulare

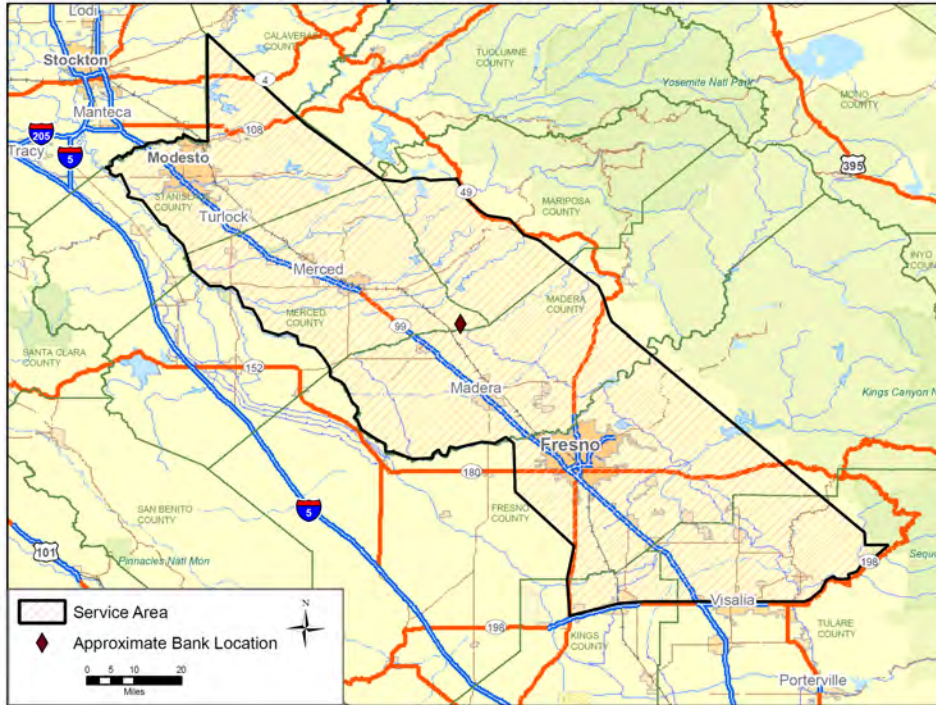
For help in determining whether a project falls within the Bank's Service Area(s), please contact the Sacramento Fish and Wildlife Office's Assistant Field Supervisor at 916-414-6563.

Drayer Conservation Bank Service Area

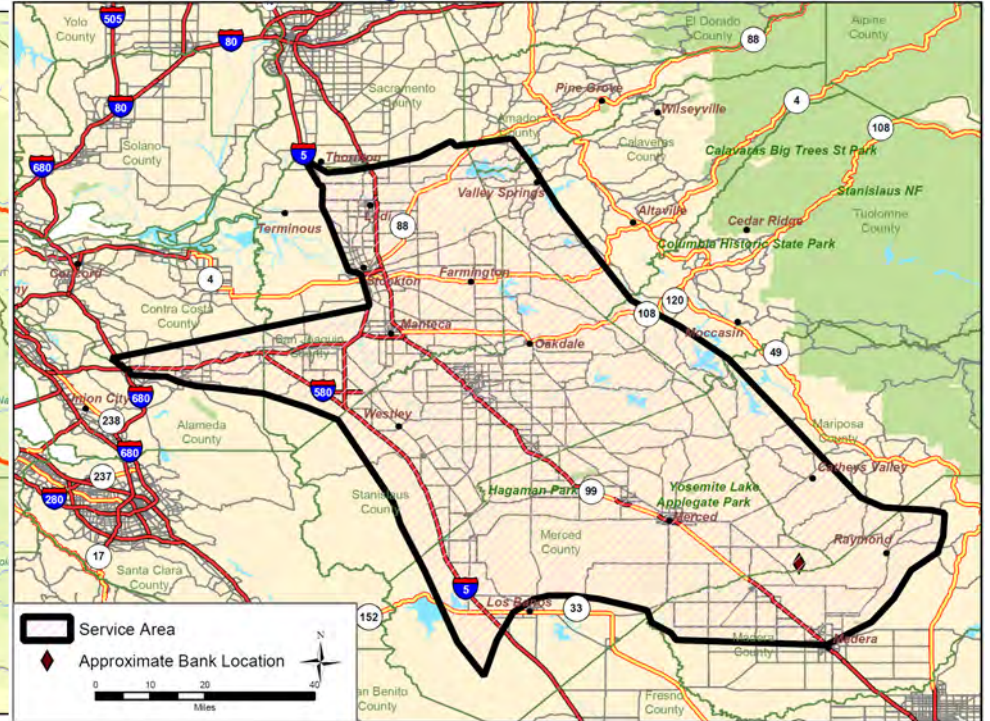


Drayer Ranch Conservation Bank

Drayer Conservation Bank San Joaquin kitfox Service Area



Drayer Conservation Bank California tiger salamander Service Area



Dutchman Creek Conservation Bank

Contact Information:

Westervelt Ecological Services
Contact Person: Robert Capriola
 600 North Rocket Avenue, Suite 3
 Sacramento, CA 95834
 Email: rcapriola@westervelt.com
 Phone: (916) 646-3644 ext. 213

Federally-listed Species Credits:

- California Tiger Salamander (CTS)
- Vernal Pool Fairy Shrimp (VPFS)
- Vernal Pool Tadpole Shrimp (VPTS)
- Conservancy Fairy Shrimp (CFS)
- San Joaquin Kit Fox (SJKF)

Other Credits: This Bank also provides compensatory credits for the California Department of Fish and Wildlife; please see their web site for additional information.

Credit Information: [Regulatory In-lieu Fee and Banking Information Tracking System \(RIBITS\)](#)

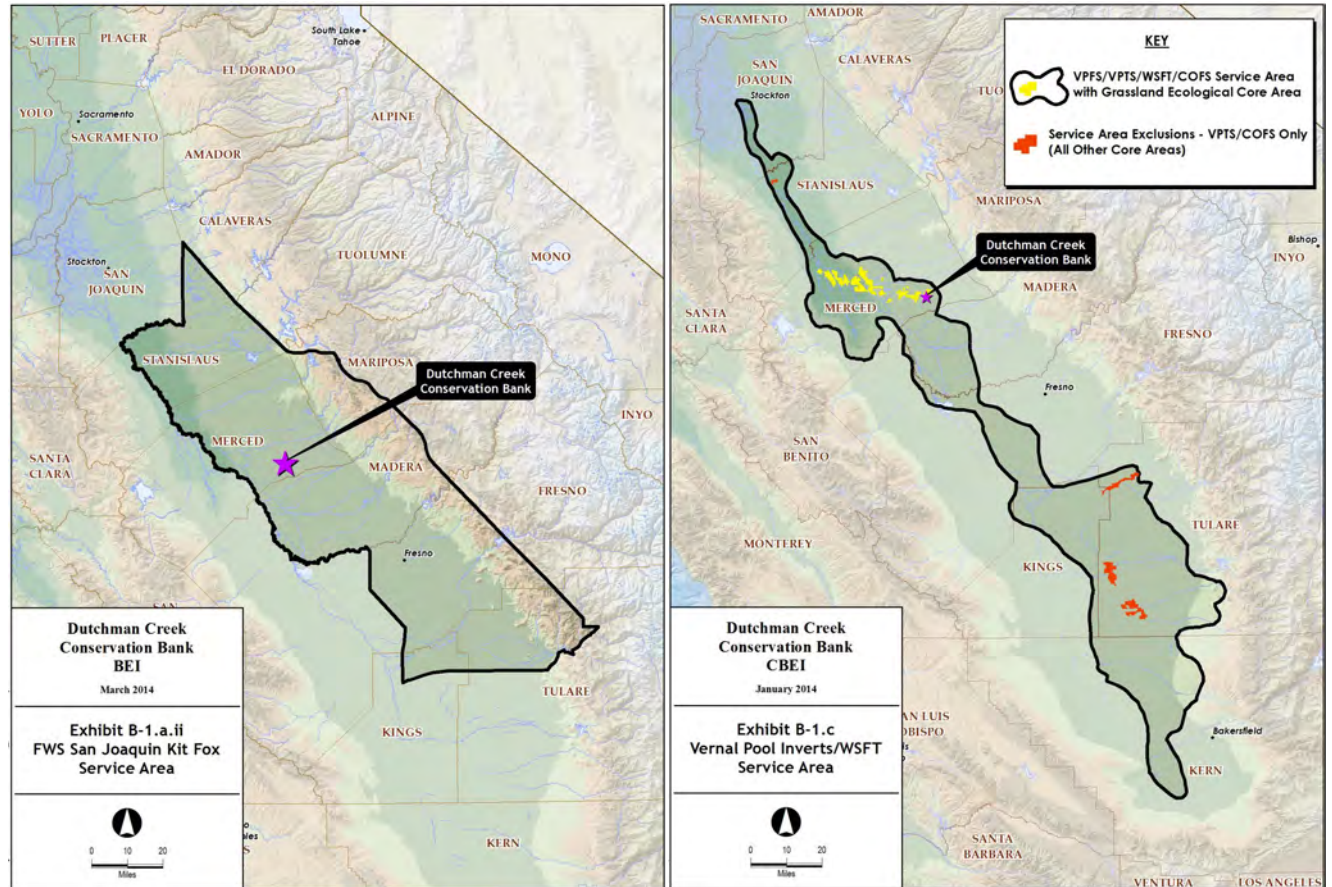
Bank Location: Merced County

Total Acres: 501.23

SJKF Service Area Counties: Portions of Stanislaus, Mariposa, Merced, Fresno, Madera, Kings, and Tulare Counties

VP Service Area Counties: Portions of San Joaquin, Stanislaus, Merced, Madera, San Benito, Fresno, Kings, Tulare, and Kern Counties

For help in determining whether a project falls within the Bank's Service Area(s), please contact the Sacramento Fish and Wildlife Office's Assistant Field Supervisor at 916-414-6563



Dutchman Creek Conservation Bank

Contact Information:

Westervelt Ecological Services
Contact Person: Robert Capriola
600 North Rocket Avenue, Suite 3
Sacramento, CA 95834
Email: rcapriola@westervelt.com
Phone: (916) 646-3644 ext. 213
Mobile: (916) 764-5635

Federally-listed Species Credits:

- California Tiger Salamander (CTS)
- Vernal Pool Fairy Shrimp (VPFS)
- Vernal Pool Tadpole Shrimp (VPTS)
- Conservancy Fairy Shrimp (CFS)
- San Joaquin Kit Fox (SJKF)

Other Credits: This Bank also provides compensatory credits for the California Department of Fish and Wildlife; please see their web site for additional information.

Credit Information: [Regulatory In-lieu Fee and Banking Information Tracking System \(RIBITS\)](#)

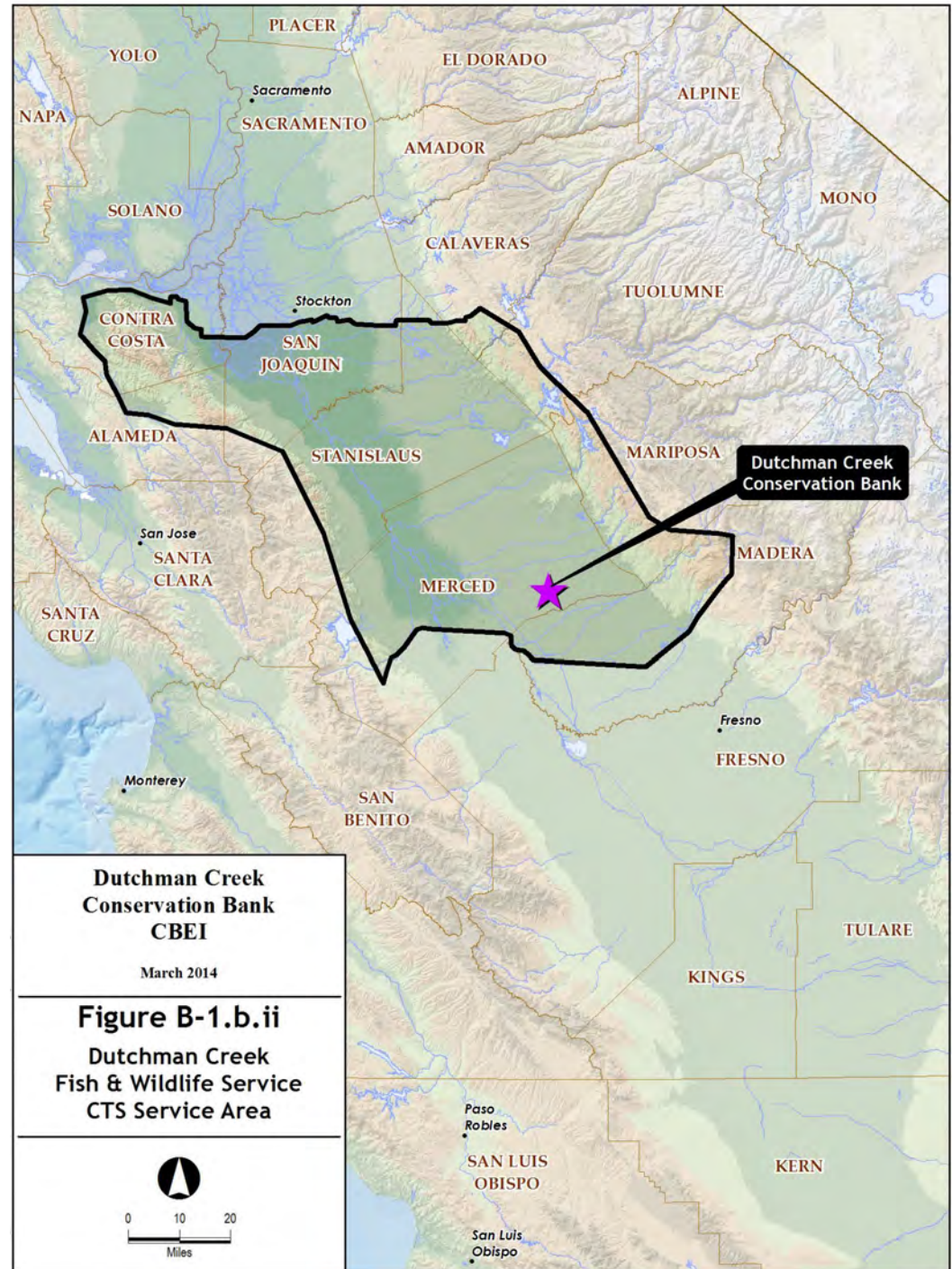
Bank Location: Merced County

Total Acres: 501.23

CTS Service Area Counties: Portions of Contra Costa, San Joaquin, Stanislaus, Tuolumne, Alameda, Mariposa, Merced, and Madera

For help in determining whether a project falls within the Bank's Service Area(s), please contact the Sacramento Fish and Wildlife Office's Assistant Field Supervisor or at 916-414-6563.

(Service Area Maps Continued on Next Page)



Elsie Gridley Mitigation Bank

Contact Information:

Resources Environmental Solutions, LLC

Contact Person: Peggy Lee

1210 G Street

Sacramento, CA 95814

E-mail: plee@res.net

Phone: (916) 698-8488

Federally-listed Species Credits:

- California Tiger Salamander (CTS)
- Vernal Pool Fairy Shrimp (VPFS)
- Conservancy Fairy Shrimp (CFS)

Other Credits: The bank is also authorized by the U.S. Corps of Engineers to sell wetlands mitigation credits. It is also authorized by the California Department of Fish & Wildlife to sell burrowing owl, California tiger salamander and Swainson's hawk foraging credits; please see their website for additional information.

Credit Information: [Regulatory In-lieu Fee and Banking Information Tracking System \(RIBITS\)](#)

Bank Location: Solano County

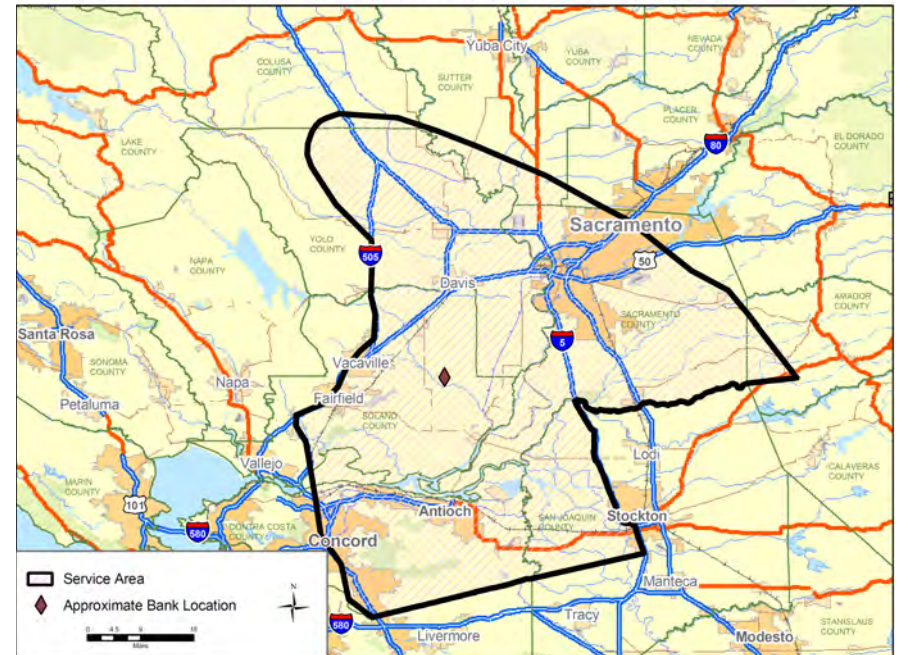
Total Acres: 1,815.00

VP Service Area Counties: All of portions of Solano, Napa, Yolo, Western Sacramento, Sacramento, Northern San Joaquin, Eastern Contra Costa, northeastern Alameda, portions of Placer, Glenn, Colusa, Sutter, El Dorado, and Amador Counties.

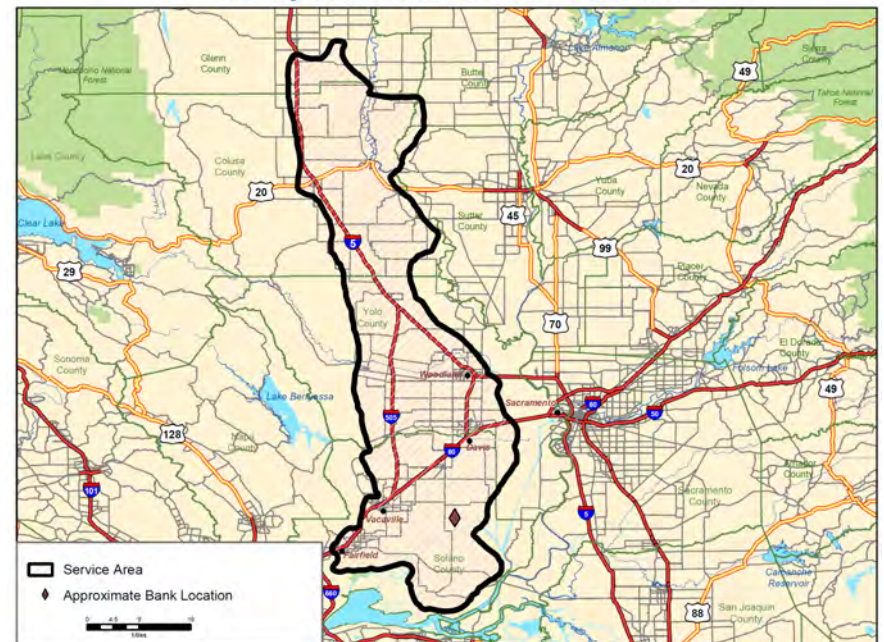
CTS Service Area Counties: Portions of Sacramento, Sutter, Colusa, Yolo, Solano, and San Joaquin Counties

For help in determining whether a project falls within the Bank's Service Area (s), please contact the Sacramento Fish and Wildlife Office's Assistant Field Supervisor at 916-414-6563.

Gridley Conservation Bank CTS Service Area



Gridley Conservation Bank Service Area



Fitzgerald Ranch Conservation Bank

Contact Information:

Lane Family Partnership Trust #1
P.O. Box 750
Clements, CA 95227
Phone: (209) 210-7646

Federally-listed Species Credits:

- California Tiger Salamander (CTS)
- Vernal Pool Fairy Shrimp (VPFS)

Credit Information: [Regulatory In-lieu Fee and Banking Information Tracking System \(RIBITS\)](#)

Bank Location: San Joaquin County

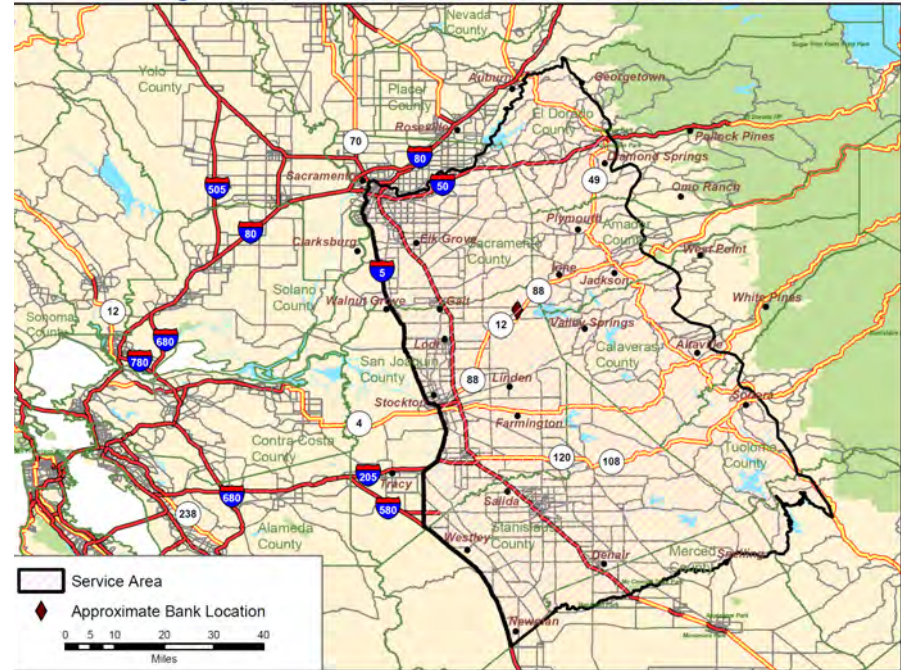
Total Acres: 808.00

VP Service Area Counties: Portions of Amador, Calaveras, El Dorado, San Joaquin, Sacramento and Stanislaus.

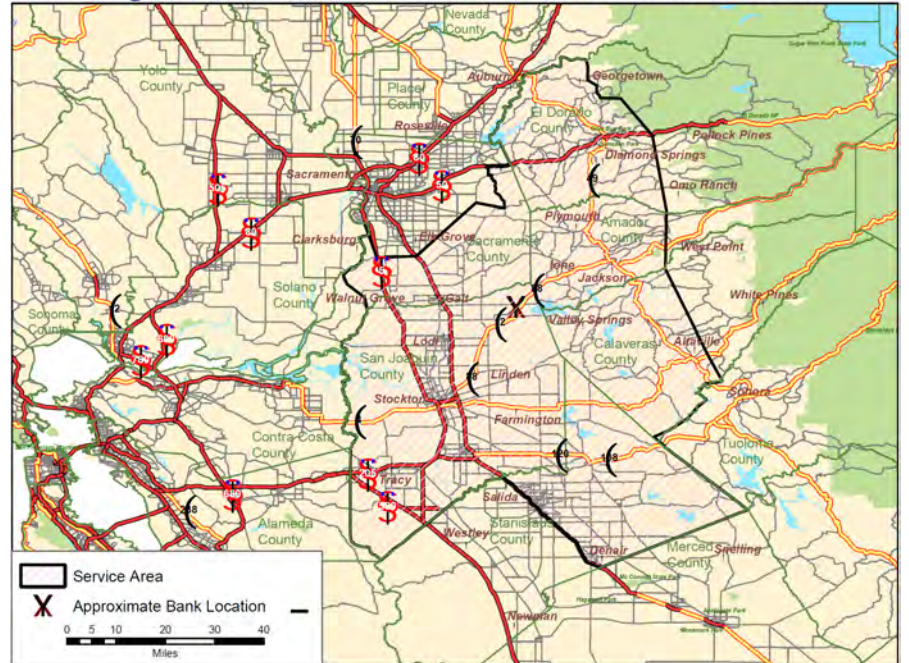
CTS Service Area Counties: Portions of Amador, Calaveras, El Dorado, Merced, San Joaquin, Sacramento Stanislaus and Tuolumne.

For help in determining whether a project falls within the Bank's Service Area(s), please contact the Sacramento Fish and Wildlife Office's Assistant Field Supervisor at 916-414-6563.

Fitzgerald Ranch Conservation Bank CTS Service Area



Fitzgerald Ranch Conservation Bank Vernal Pool Service Area



French Camp Conservation Bank

Contact Information:

Delta Habitat, LLC

Contact Person: Darryl Foreman

578 Riviera Circle Larkspur Ca. 94939

Office: 415-924-2541

Fax: 415-924-1074

Cell: 415-309-0646

Email: darryl@deltahabitatllc.com

Federally-listed Species Credits:

- Valley Elderberry Longhorn Beetle (VELB)

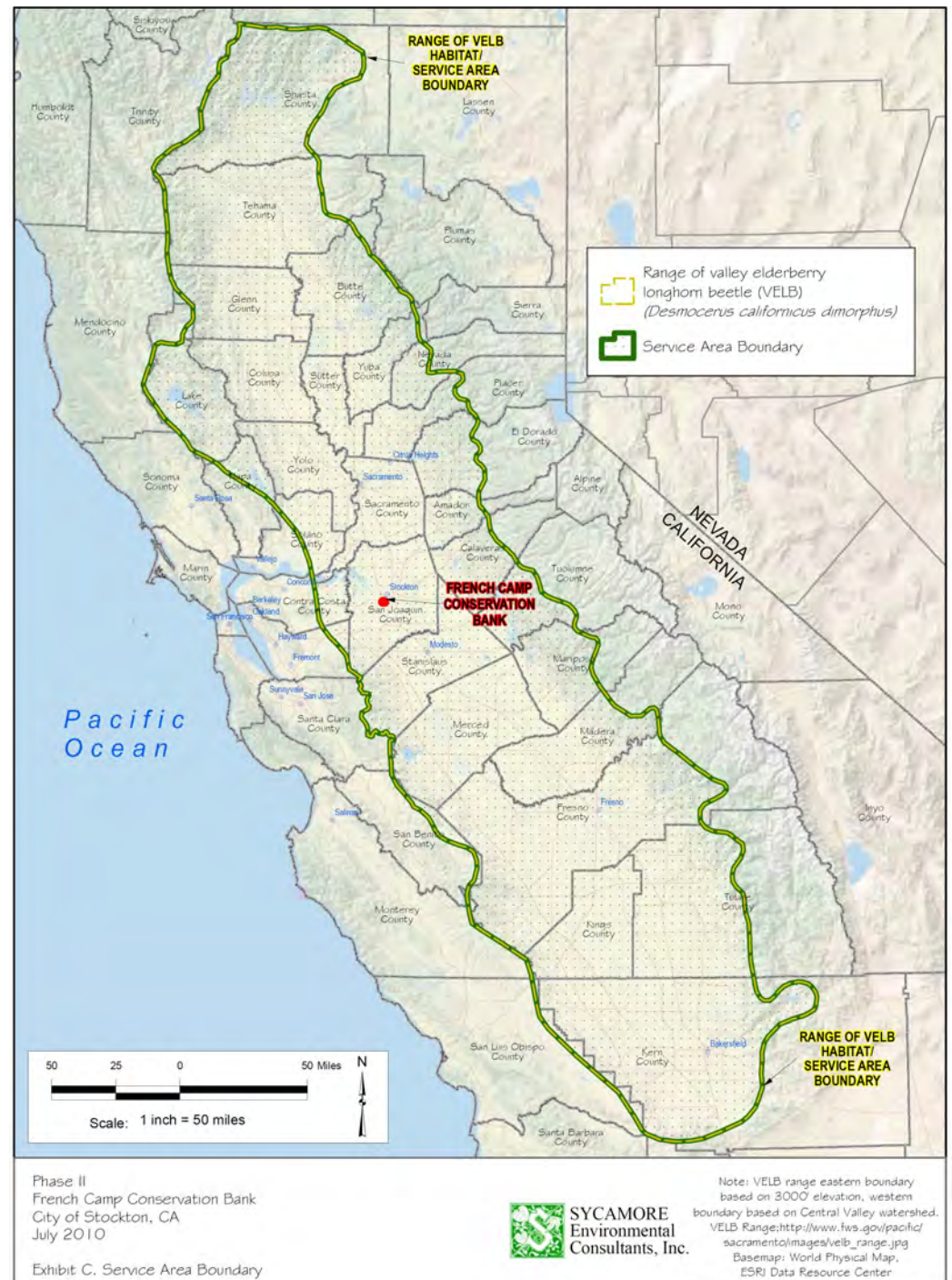
Credit Information: [Regulatory In-lieu Fee and Banking Information Tracking System \(RIBITS\)](#)

Bank Location: San Joaquin County

Total Acres: 84.00

VELB Service Area Counties: All or portions of Tehama, Glenn, Butte, Colusa, Sutter, Yuba, Nevada, Placer, Yolo, Napa, Sacramento, El Dorado, Solano, Amador, Contra Costa, San Joaquin, Calaveras, Alameda, Stanislaus, Tuolumne, Merced, Mariposa, Madera, Fresno, San Benito, Kings, Tulare, Kern, San Luis Obispo.

For help in determining whether a project falls within the Bank's Service Area(s), please contact the Sacramento Fish and Wildlife Office's Assistant Field Supervisor at 916-414-6563.



Gill Ranch Conservation Bank

Contact Information:

Conservation Resources

Contact Person: George Vrame

601 University Avenue, Ste 125

Sacramento, CA 95825

Phone: (916) 974-3383

Fax: (916) 764-9909

Email: george@sierraholdings.com

www.conservation-resources.com

Federally-listed Species Credits:

- Vernal Pool Fairy Shrimp (VPFS)
- Vernal Pool Tadpole Shrimp (VPTS)

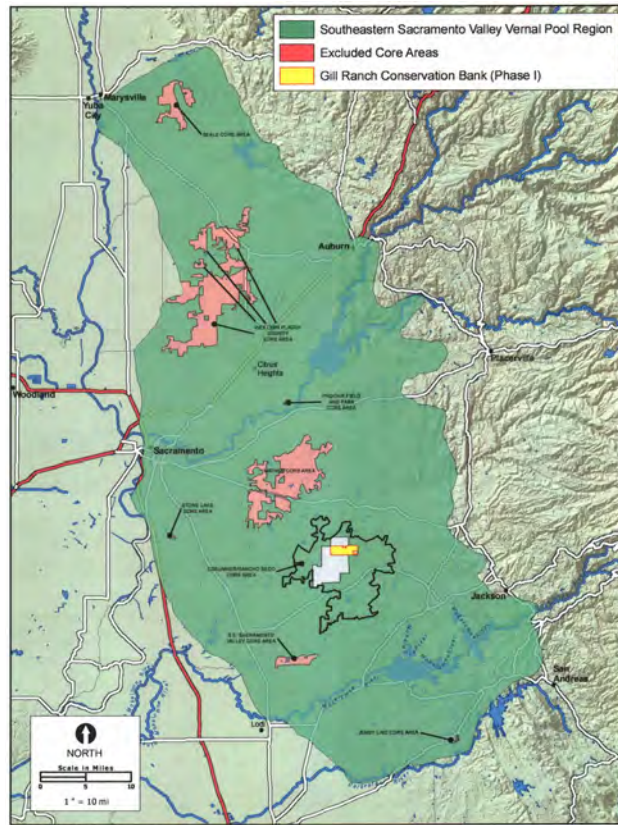
Credit Information: [Regulatory In-lieu Fee and Banking Information Tracking System \(RIBITS\)](#)

Bank Location: Sacramento County

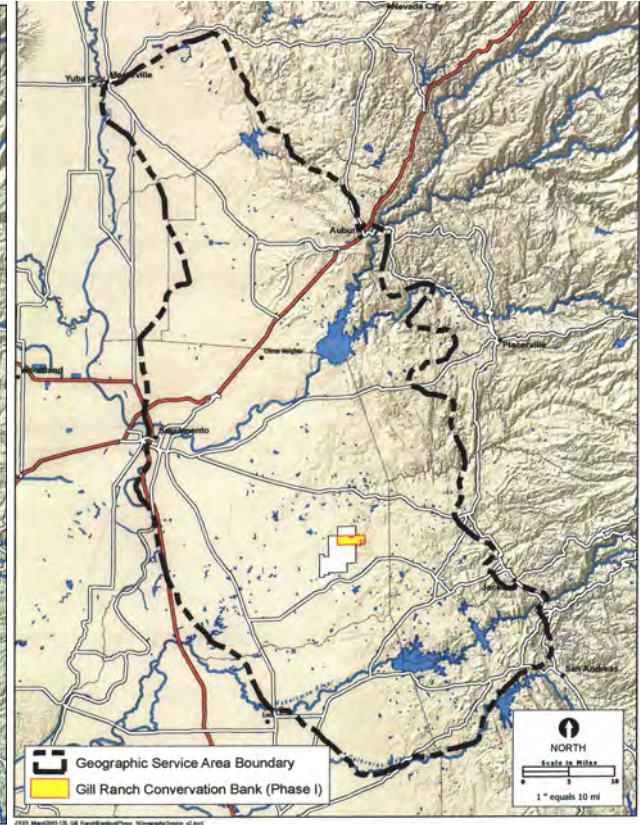
Total Acres: 1,347.00

VPTS /VPFS Service Area Counties: Portions of Yuba, Sutter, Nevada, Placer, Sacramento, El Dorado, Amador, Calaveras and San Joaquin Counties.

For help in determining whether a project falls within the Bank's Service Area(s), please contact the Sacramento Fish and Wildlife Office's Assistant Field Supervisor at 916-414-6563.



Gill Ranch Conservation Bank -Service Area For Vernal Pool Tadpole Shrimp 2003-135 Gill Ranch



Geographic Service Area *Fairy Shrimp*



Gilsizer Slough South Conservation Bank

Contact Information:

Wildlands, Inc.

Contact Person: Julie Maddox

3301 Industrial Avenue

Rocklin, CA 95765

Phone: (916) 435-3555

Fax: (916) 435-3556

Email: jmaddox@wildlandsinc.com

Federally-listed Species Credits:

- Giant Garter Snake (GGS)

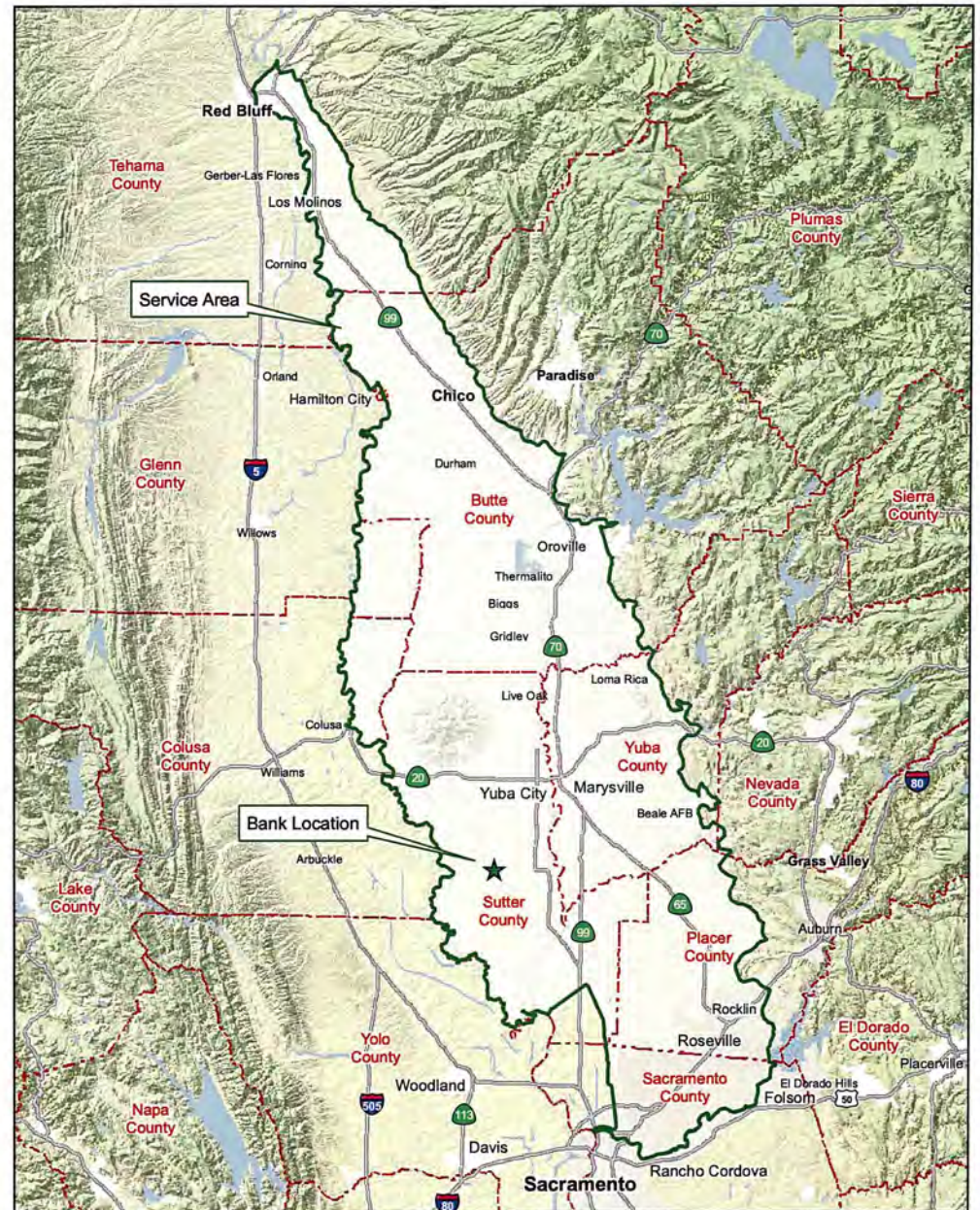
Credit Information: [Regulatory In-lieu Fee and Banking Information Tracking System \(RIBITS\)](#)

Bank Location: Sutter County

Total Acres: 379.40

GGS Service Area Counties: Portions of Butte, Placer, Sacramento, Glenn, Colusa, Sutter, Tehama and Yuba.

For help in determining whether a project falls within the Bank's Service Area(s), please contact the Sacramento Fish and Wildlife Office's Assistant Field Supervisor or at 916-414-6563.



Wildlands, Inc.

Gilsizer Slough South Giant Garter Snake Conservation Bank Phase II

Exhibit B

Service Area Map

[Return to Index Page](#)

Goldfields Conservation Bank

Contact Information:

Huffman-Broadway Group, Inc.
Contact Person: Terry Huffman, PhD
828 Mission Avenue
San Rafael, CA 94901
Phone: (415) 385-1045
Fax: (415) 925-2006
Email: thuffman@h-bgroup.com

Federally-listed Species Credits:

- Contra Costa Goldfields (LACO)
- Vernal Pool Tadpole Shrimp (VPTS)

Credit Information: [Regulatory In-lieu Fee and Banking Information Tracking System \(RIBITS\)](#)

Bank Location: Solano County

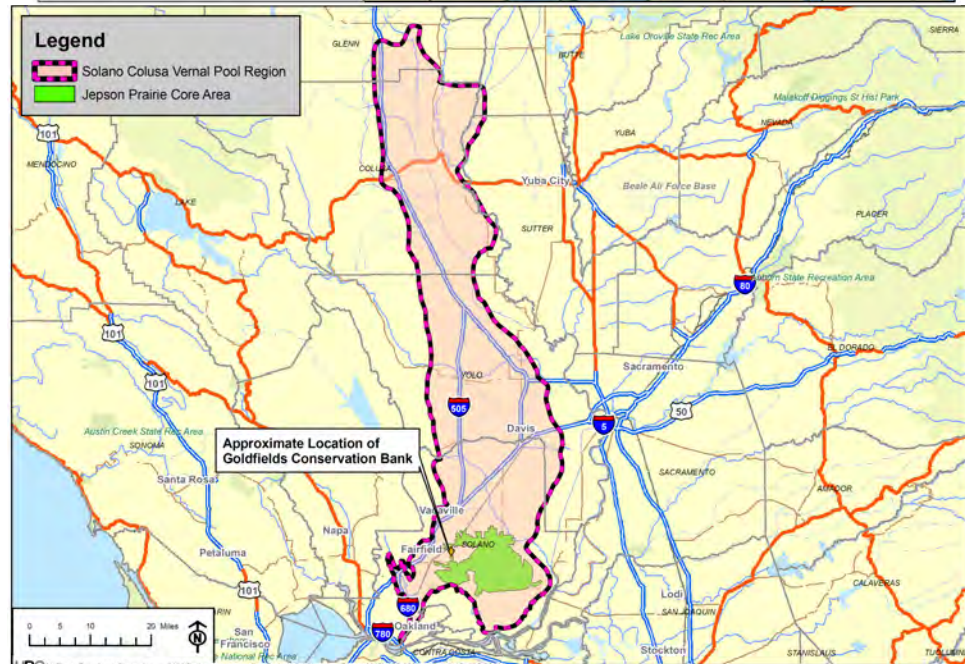
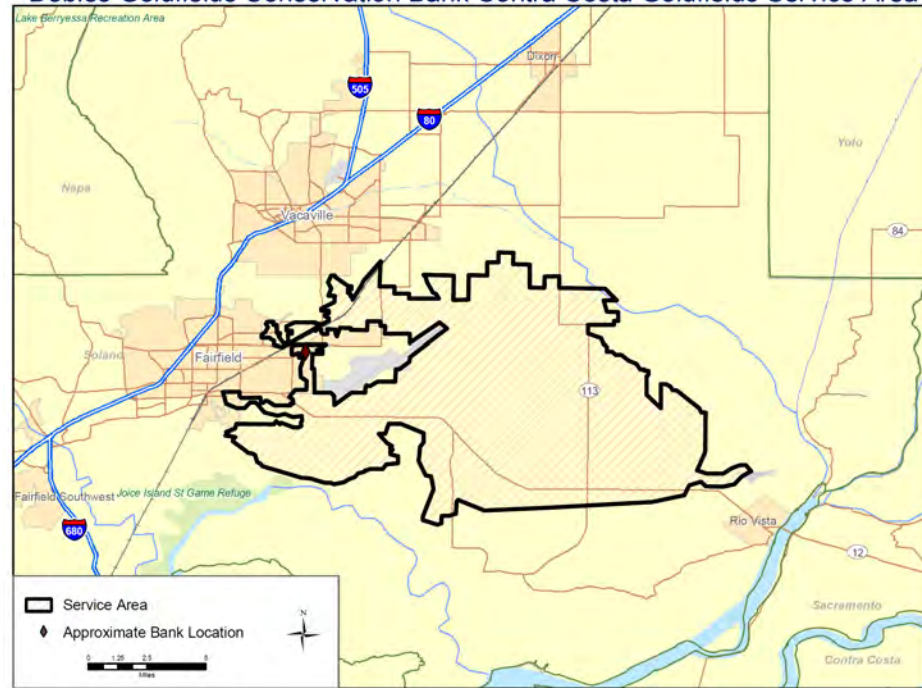
Total Acres: 152.00

LACO Service Area Counties: Portions of Solano County

VPTS Service Area Counties: Portions of Glen, Colusa, Yolo, Sutter, Butte and Solano Counties

For help in determining whether a project falls within the Bank's Service Area(s), please contact the Sacramento Fish and Wildlife Office's Assistant Field Supervisor at 916-414-6563.

Dobles Goldfields Conservation Bank Contra Costa Goldfields Service Area



Goldfields Conservation Bank Service Area Map for Vernal Pool Tadpole Shrimp
Goldfields Conservation Bank, Solano County, California

[Return to Index Page](#)

Grasslands Mitigation Bank

Contact Information:

Westervelt, Inc.

Contact Person: Robert Capriola
600 North Market Boulevard, Suite 3
Sacramento, CA 95834
Phone: (916) 646-3644 ext. 213
Fax: (415) 925-2006
Email: rcapriola@westervelt.com

Federally-listed Species Credits:

- Giant Garter Snake (GGS)

Other Credits: This Bank also provides compensatory credits for the California Department of Fish and Wildlife; please see their website for additional information. The bank is also authorized by the U.S. Army Corps of Engineers to sell wetlands mitigation credits. Please see their website for additional information.

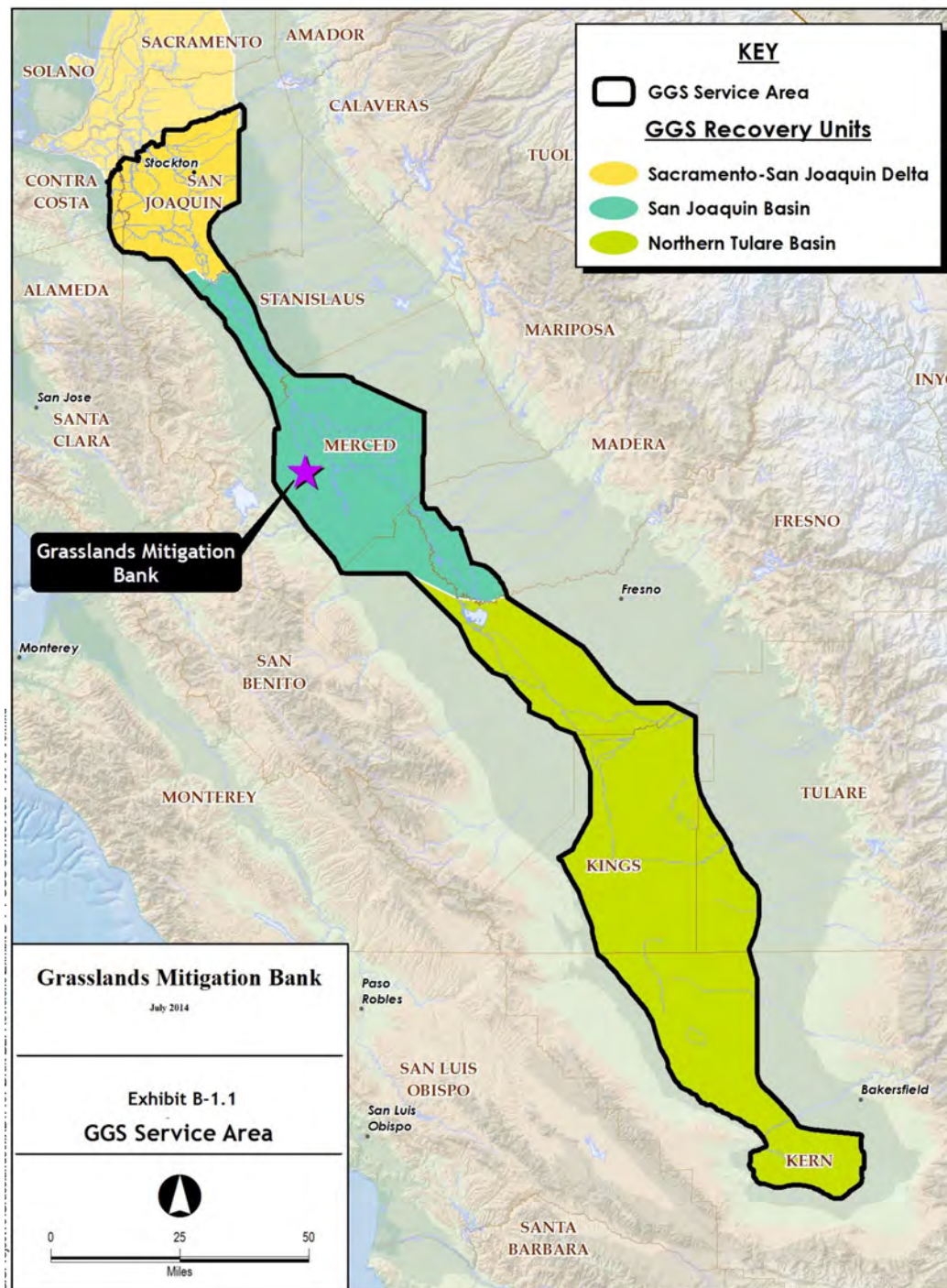
Credit Information: [Regulatory In-lieu Fee and Banking Information Tracking System \(RIBITS\)](#)

Bank Location: Merced County

Total Acres: 273.55

GGs Service Area Counties: Portions of San Joaquin, Stanislaus, Merced, Madera, Kings, Tulare, and Kern Counties

For help in determining whether a project falls within the Bank's Service Area(s), please contact the Sacramento Fish and Wildlife Office's Assistant Field Supervisor or at 916-414-6563.



Great Valley Conservation Bank

Contact Information:

Resource Environmental Solutions, LLC

Contact Person: Peggy Lee

1210 G Street

Sacramento, CA 95814

Email: plee@res.us

Phone: (916) 698-8488

Federally-listed Species Credits:

- California Tiger Salamander (CTS)
- San Joaquin Kit Fox (SJKF)
- Vernal Pool Fairy Shrimp (VPFS)
- Vernal Pool Tadpole Shrimp (VPTS)

Credit Information: [Regulatory In-lieu Fee and Banking Information Tracking System \(RIBITS\)](#)

Bank Location: Merced County

Total Acres: 1,067.00

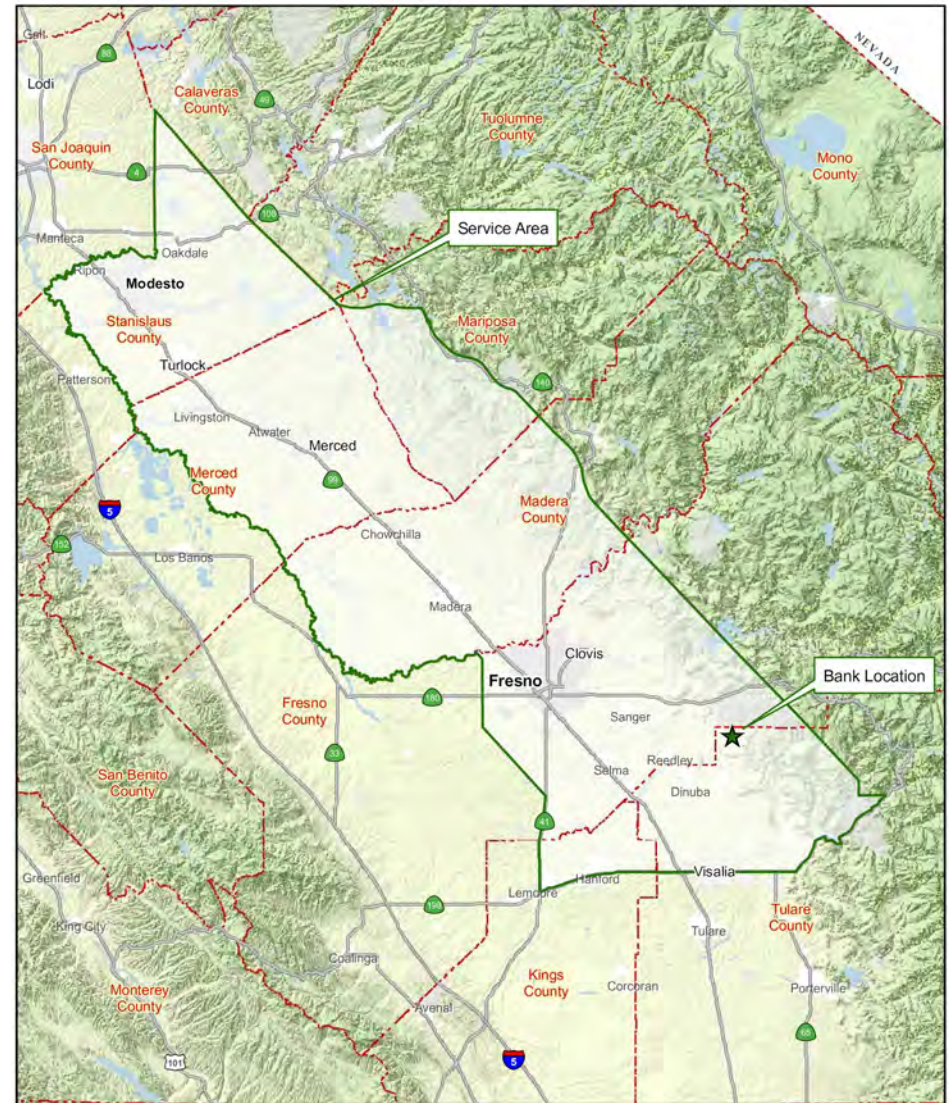
CTS Service Area Counties: Portions of Alameda, Amador, Calaveras, Contra Costa, Madera, Mariposa, Merced, San Joaquin, Stanislaus and Tuolumne.

SJKF Service Area Counties: Portions of Fresno, Kings, Mariposa, Madera, Merced, Stanislaus and Tulare.

VP Service Area Counties: Portions of Calaveras, Fresno, Madera, Mariposa, Merced, San Joaquin, Stanislaus, Tuolumne and Tulare.

For help in determining whether a project falls within the Bank's Service Area(s), please contact the Sacramento Fish and Wildlife Office's Assistant Field Supervisor at 916-414-6563.

(Service Area Maps Continued on Next Page)



Wildlands, Inc.
Great Valley Conservation Bank at Flynn Ranch

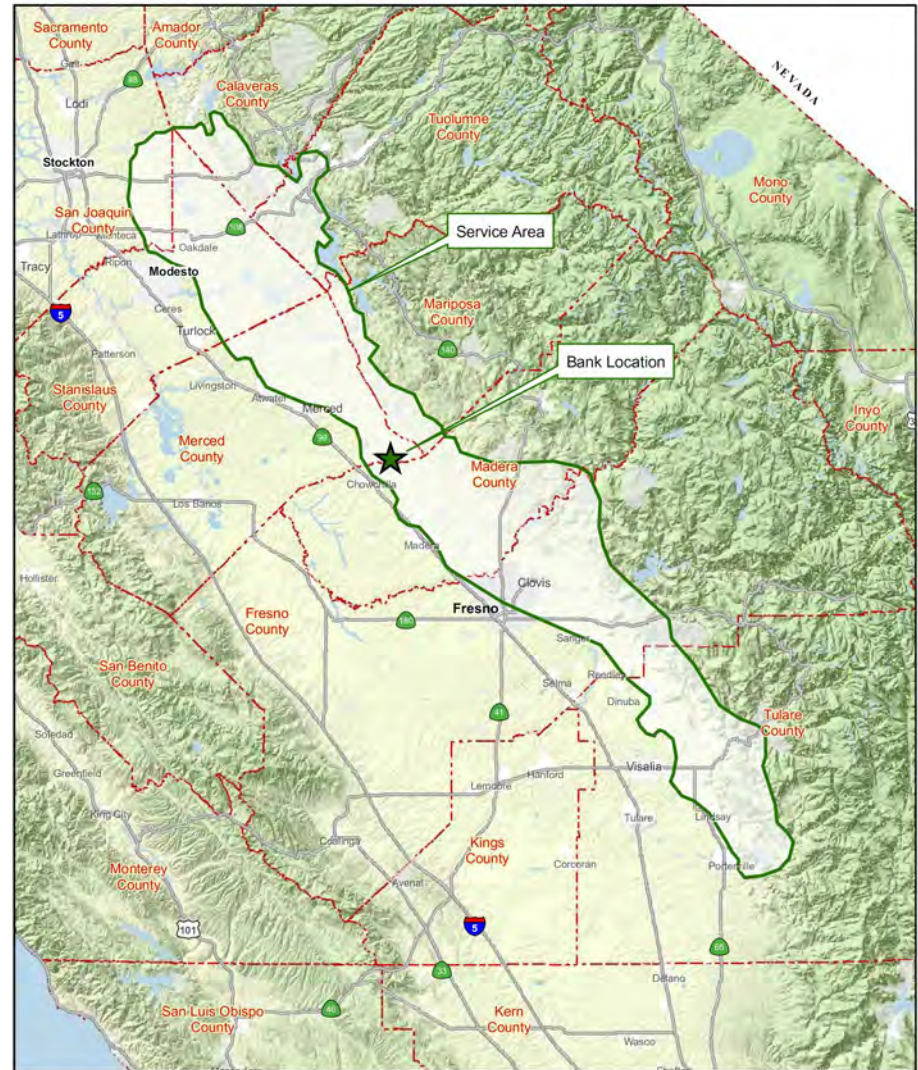
Exhibit C-3
San Joaquin Kit Fox Service Area

Great Valley Conservation Bank



Wildlands, Inc.
Great Valley Conservation Bank at Flynn Ranch

Exhibit C-2
California Tiger Salamander Service Area



Wildlands, Inc.
Great Valley Conservation Bank at Flynn Ranch

Exhibit C-1
Vernal Pool Service Area

Haera Conservation Bank

Contact Information:

Wildlands, Inc.

Contact Person: Julie Maddox

3301 Industrial Avenue

Rocklin, CA 95765

Phone: (916) 435-3555

Fax: (916) 435-3556

Email: jmaddox@wildlandsinc.com

Federally-listed Species Credits:

- San Joaquin Kit Fox (SJKF)

Other Credits: This Bank also provides compensatory credits for the California Department of Fish and Wildlife; please see their website for additional information.

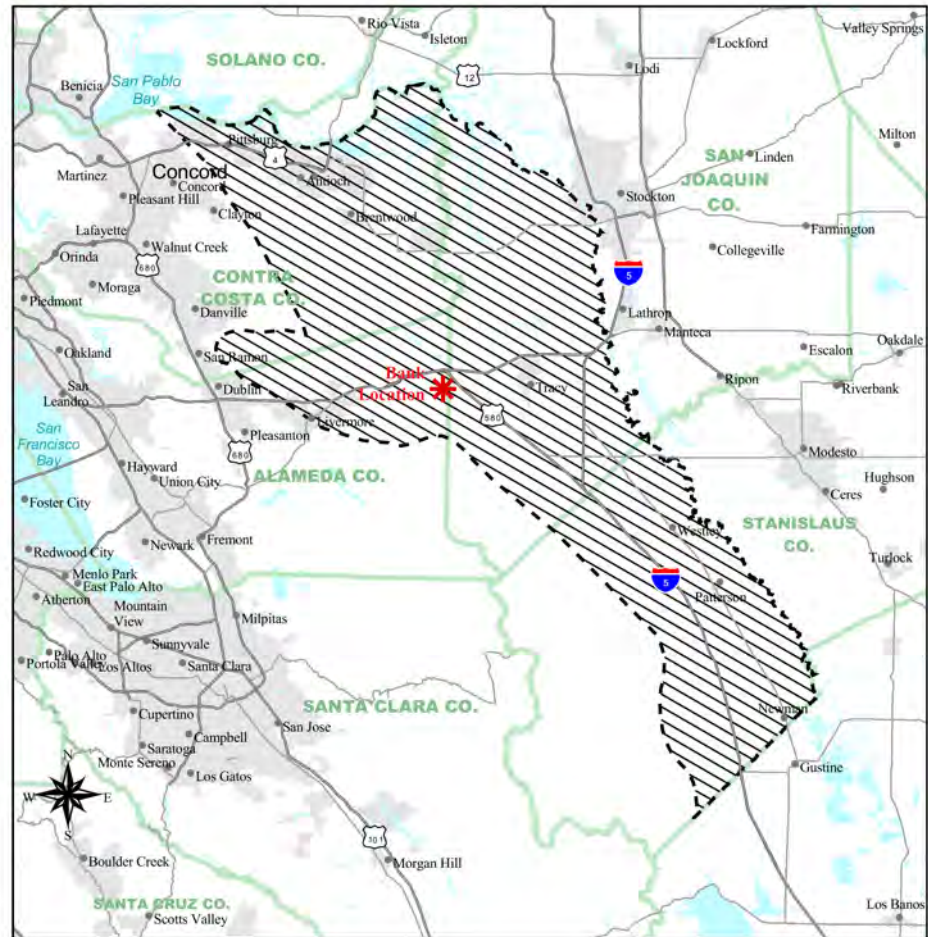
Credit Information: [Regulatory In-lieu Fee and Banking Information Tracking System \(RIBITS\)](#)

Bank Location: Alameda County

Total Acres: 299.00

SJKF Service Area Counties: Portions of Contra Costa, Alameda, San Joaquin and Stanislaus.

For help in determining whether a project falls within the Bank's Service Area(s), please contact the Sacramento Fish and Wildlife Office's Assistant Field Supervisor at 916-414-6563.



Wildlands, Inc.
Haera Wildlife
Conservation Bank

Figure
Kit Fox Service Area

Hale Conservation Bank

Contact Information:

JTD, LLC

Contact Person: Charlie Traboulsi

3289 Regional Parkway

Santa Rosa, CA 95403

Phone: (707) 577-0425

Federally-listed Species Credits:

- California Tiger Salamander (CTS)
- Sebastol Meadowfoam (LVI)
- Sonoma Sunshine (BLBA)

Other Credits: The bank is also authorized by the U.S. Army Corps of Engineers to sell wetlands mitigation credits. Please see their website for additional information.

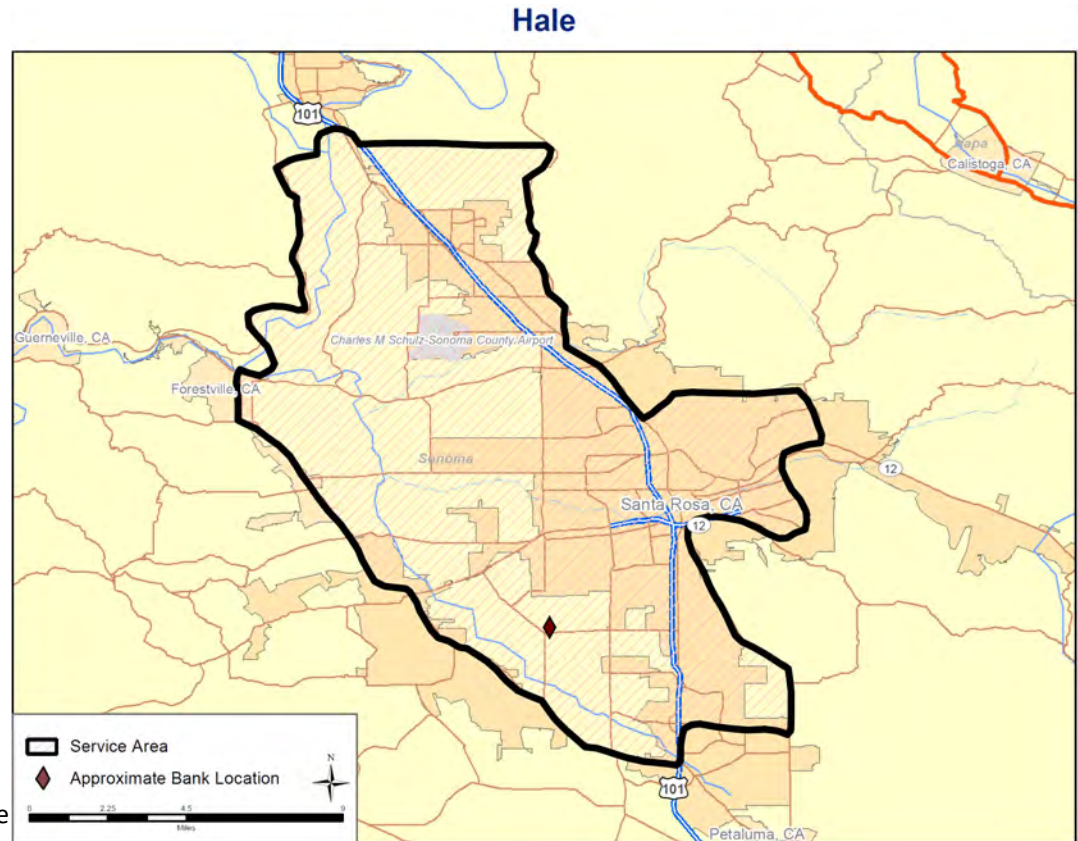
Credit Information: [Regulatory In-lieu Fee and Banking Information Tracking System \(RIBITS\)](#)

Bank Location: Sonoma County

Total Acres: 75.00

Service Area Counties: Portion of Sonoma County

For help in determining whether a project falls within the Bank's Service Area(s), please contact the Sacramento Fish and Wildlife Office's Assistant Field Supervisor at 916-414-6563.



Hamilton Ranch Conservation Bank

Contact Information:

Chris Giampaoli
901 Bruce Road, Suite 100
Chico, CA 95928
Phone: (530) 891-4757
Email: chris@epickhomes.com

Federally-listed Species Credits:

- Conservancy Fairy Shrimp (COFS)
- Hoover's spurge
- Slender Orcutt Grass
- Vernal Pool Fairy Shrimp (VPFS)
- Vernal Pool Tadpole Shrimp (VPTS)

Credit Information: [Regulatory In-lieu Fee and Banking Information Tracking System \(RIBITS\)](#)

Bank Location: Tehama County

Total Acres: 393.70

Service Area Counties: Portions of Shasta, Butte, Tehama, Yuba, and Sutter County

For help in determining whether a project falls within the Bank's Service Area(s), please contact the Sacramento Fish and Wildlife Office's Assistant Field Supervisor at 916-414-6563.

Hamilton Ranch Service Area

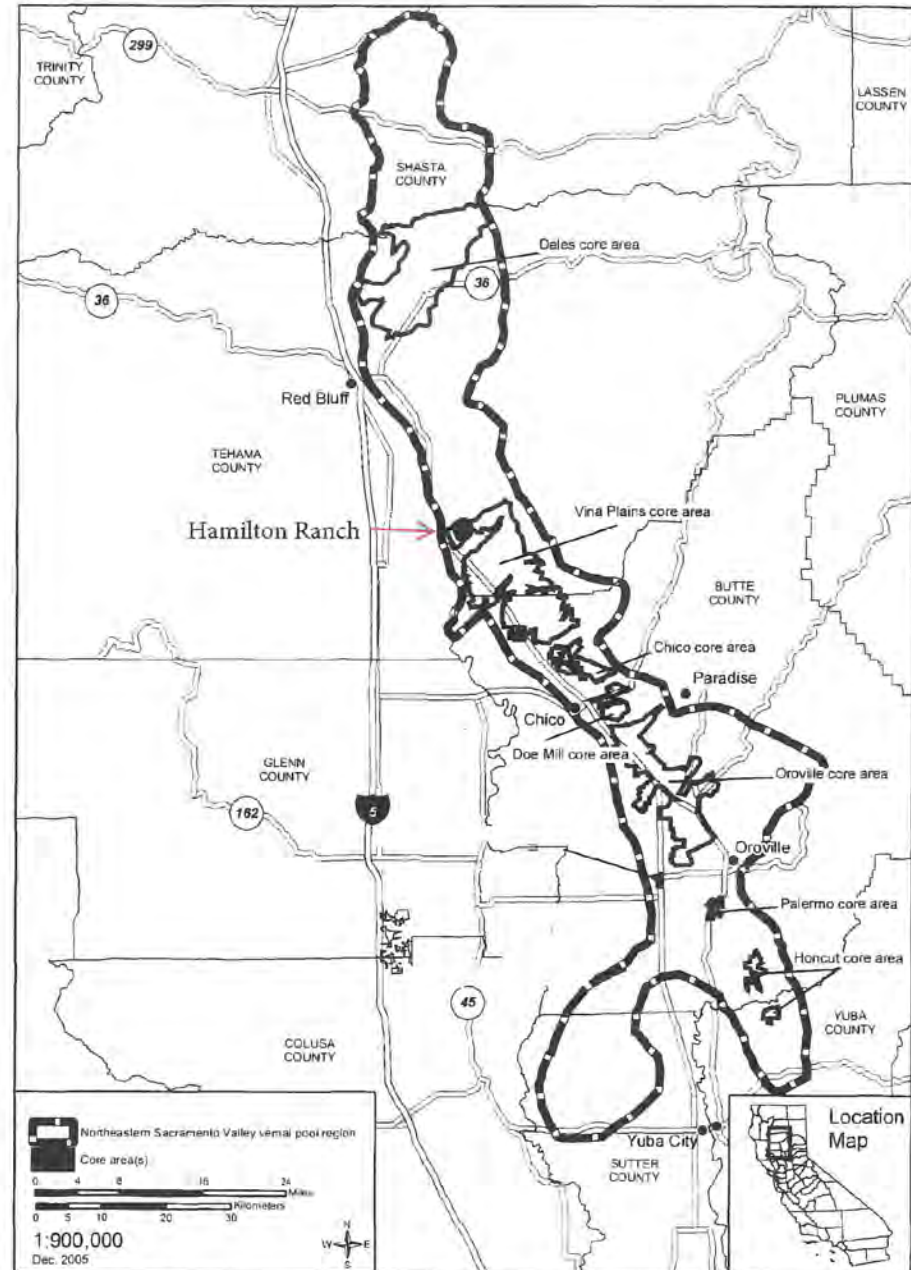


Figure III-9. Northeastern Sacramento Valley vernal pool region.

Hazel Mitigation Bank

Contact Information:

Hazel Mitigation Preserve, L.L.C.
Harvey Rich
336 Bon Air Center, Box 232
Greenbrae, CA 94904
E-mail: tridevser@att.net
Phone: (415) 472-1086

Federally-listed Species Credits:

- California Tiger Salamander (CTS)

Other Credits: The bank is also authorized by the U.S. Army Corps of Engineers to sell wetlands mitigation credits. Please see their website for additional information.

Credit Information: [Regulatory In-lieu Fee and Banking Information Tracking System \(RIBITS\)](#)

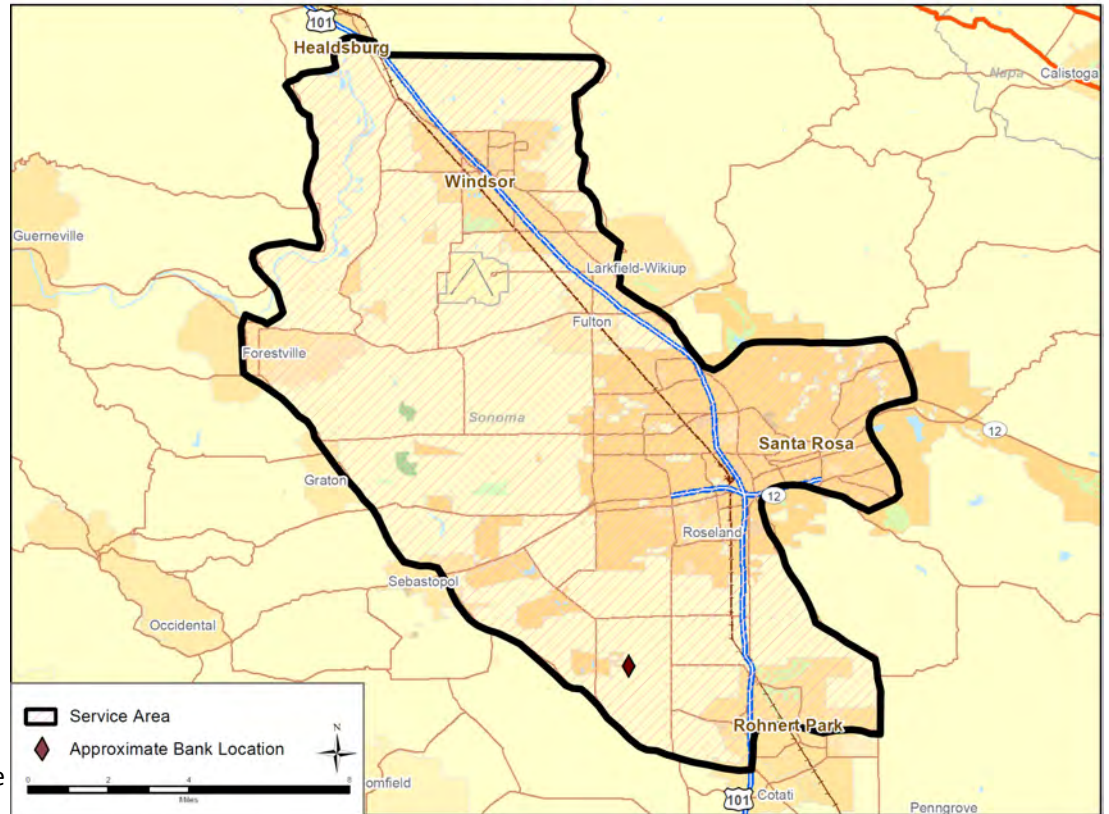
Bank Location: Sonoma County

Total Acres: 101.00

Service Area Counties: Portion of Sonoma County

For help in determining whether a project falls within the Bank's Service Area(s), please contact the Sacramento Fish and Wildlife Office's Assistant Field Supervisor at 916-414-6563.

Hazel SRP



Kennedy Table Conservation Bank

Contact Information:

Lydia M. Miller
San Joaquin Valley Conservancy
P.O. Box 732
Merced, CA 95341
Phone: (209) 723-9283
Email: sjvc.ca@sbcglobal.net

Federally-listed Species Credits:

- Succulent Owl's Clover
- Vernal Pool Fairy Shrimp (VPFS)

Credit Information: [Regulatory In-lieu Fee and Banking Information Tracking System \(RIBITS\)](#)

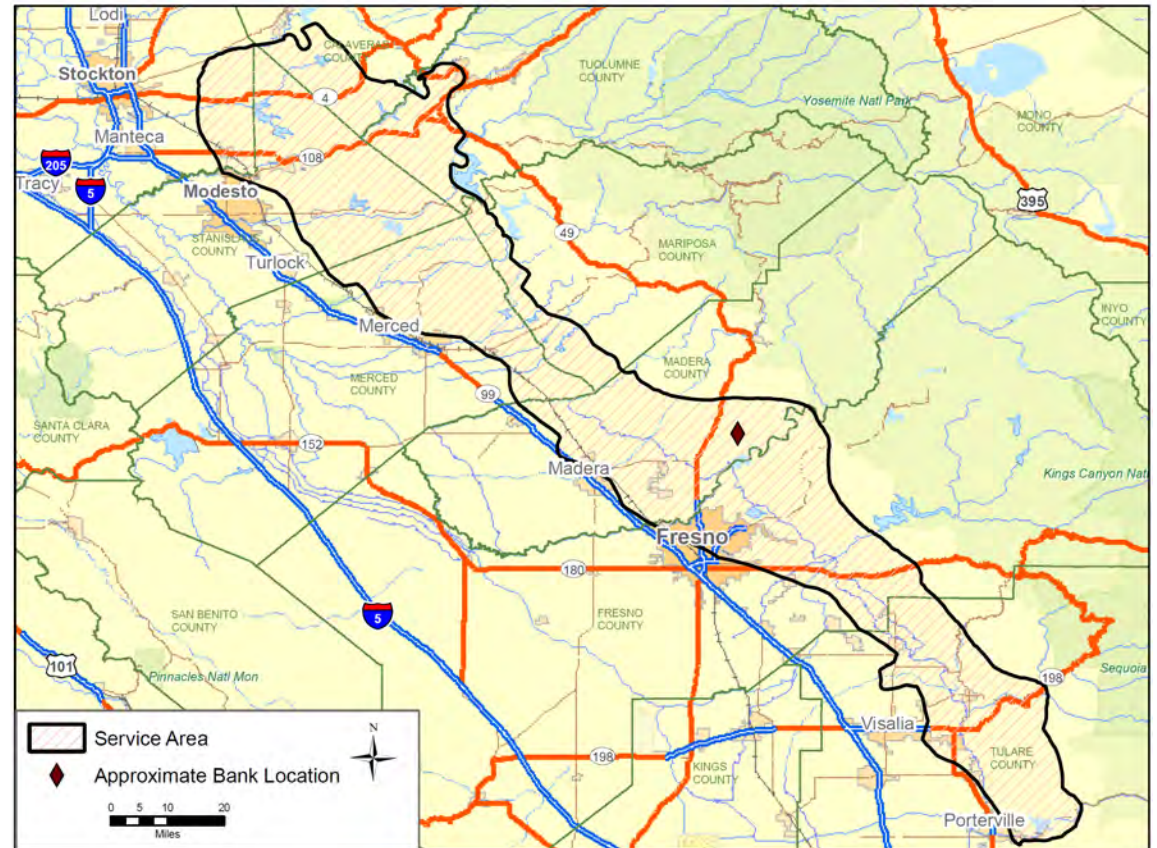
Bank Location: Madera County

Total Acres: 600.00

Service Area Counties: Portions of Fresno, Madera, Mariposa, Merced, Stanislaus and Tuolumne.

For help in determining whether a project falls within the Bank's Service Area(s), please contact the Sacramento Fish and Wildlife Office's Assistant Field Supervisor at 916-414-6563.

Kennedy Table Conservation Bank Service Area



Kern Water Conservation Bank

Contact Information:

Kern Water Board Authority
33141 East Lerdo Highway
P.O. Box 80607
Bakersfield, CA 93380
Phone: (661) 399-8735
Fax: (661) 399-9751
Administrator: Jonathan Parker
Email: jparker@kwb.org

Federally-listed Species Credits:

- Blunt Nosed Leopard Lizard (BNLL)
- San Joaquin Kit Fox (SJKF)
- Tipton Kangaroo Rat

Credit Information: [Regulatory In-lieu Fee and Banking Information Tracking System \(RIBITS\)](#)

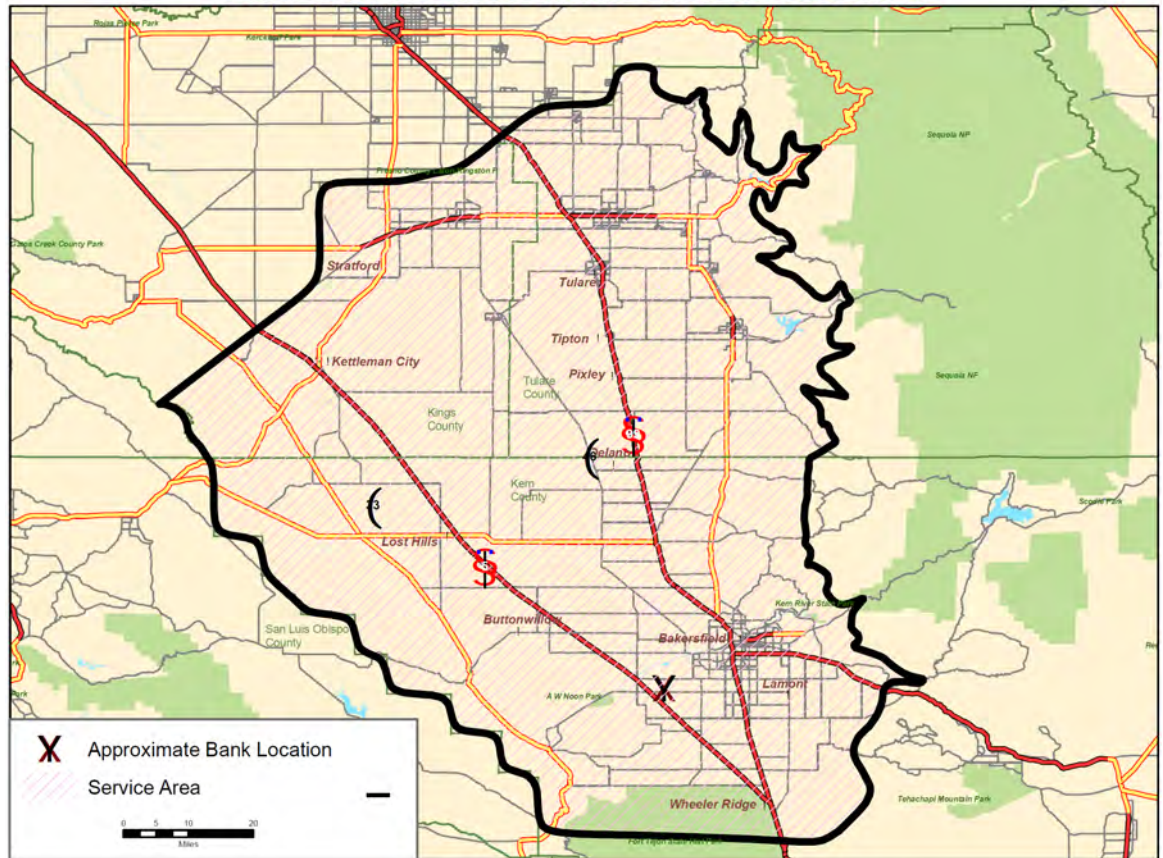
Bank Location: Kern County

Total Acres: 3,267.00

Service Area Counties: Portions of Kern, Kings and Tulare.

For help in determining whether a project falls within the Bank's Service Area(s), please contact the Sacramento Fish and Wildlife Office's Assistant Field Supervisor at 916-414-6563.

Kern Water Conservation Bank Service Area



Kreyenhagen Hills Conservation Bank

Contact Information:

Resource Environmental Solutions, LLC

Contact Person: Peggy Lee

1210 G Street

Sacramento, CA 95814

Email: plee@res.us

Phone: (916) 698-8488

www.res.us

Federally-listed Species Credits

- San Joaquin Kit Fox (SJKF)

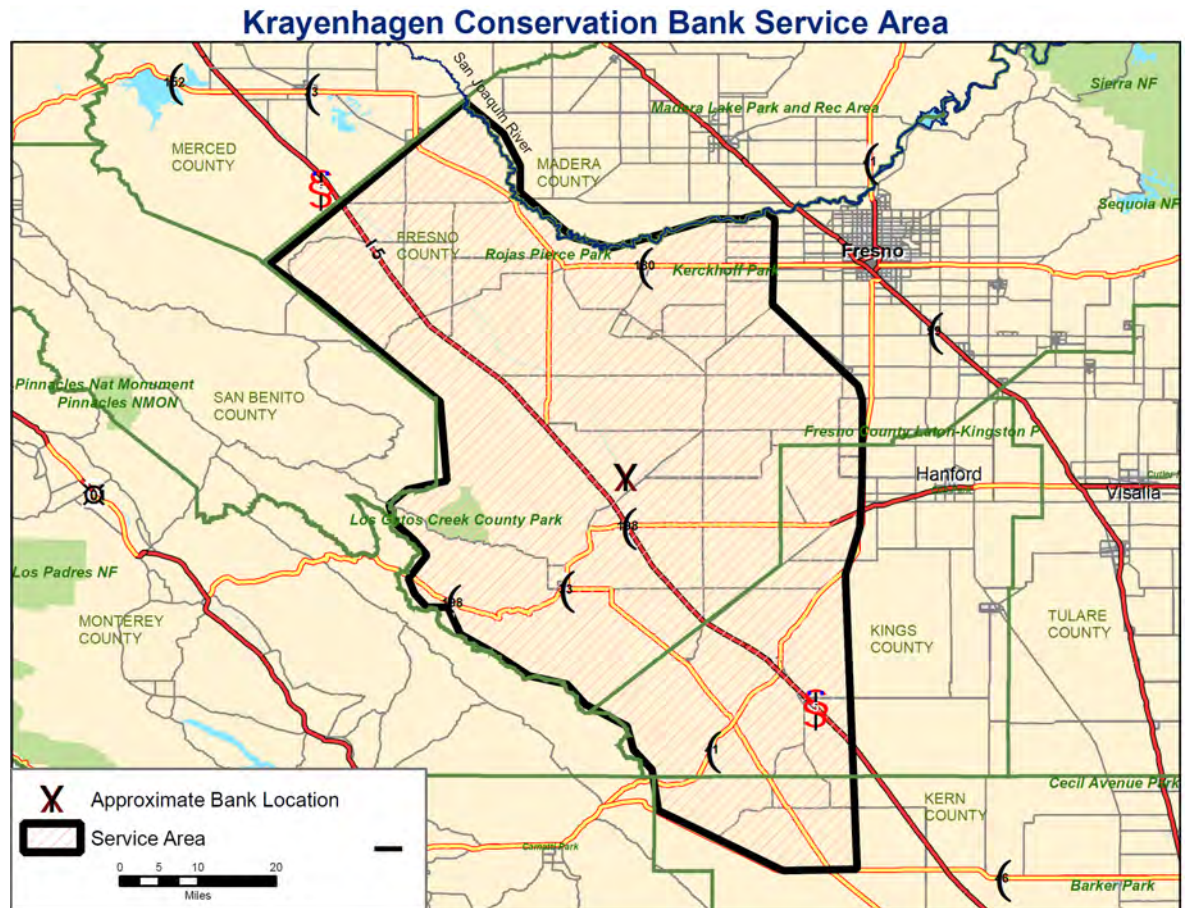
Credit Information: [Regulatory In-lieu Fee and Banking Information Tracking System \(RIBITS\)](#)

Bank Location: Fresno County

Total Acres: 1295.00

Service Area Counties: Portions of Fresno, Kern and Kings Counties

For help in determining whether a project falls within the Bank's Service Area(s), please contact the Sacramento Fish and Wildlife Office's Assistant Field Supervisor at 916-414-6563.



Laguna Creek Conservation Bank

Contact Information:

Conservation Resources, LLC
Contact Person: Mr. George Vrame
601 University Avenue, Suite 125
Sacramento, CA 95825
Email: George@sierraholdings.com
Phone: (916) 974-3383

Federally-listed Species Credits:

- Valley Elderberry Longhorn Beetle (VELB)

Other Credits: This Bank also provides compensatory credits for the California Department of Fish and Wildlife; please see their website for additional information. The bank is also authorized by the U.S. Army Corps of Engineers to sell wetlands mitigation credits. Please see their website for additional information.

Credit Information: [Regulatory In-lieu Fee and Banking Information Tracking System \(RIBITS\)](#)

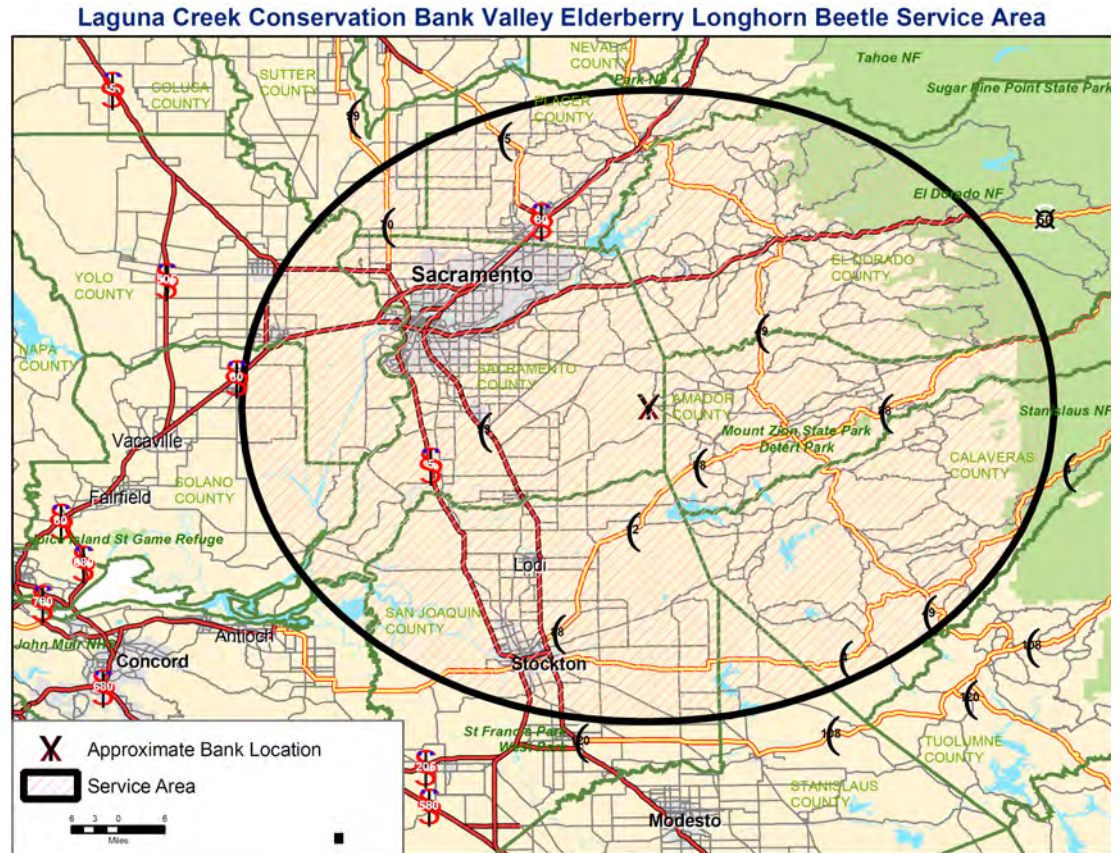
Bank Location: Southern Sacramento County

Total Acres: 747.00

Service Area Counties: Portions of Sutter, Placer, El Dorado, Yolo, Sacramento, Solano, San Joaquin, Amador, Calaveras.

For help in determining whether a project falls within the Bank's Service Area(s), please contact the Sacramento Fish and Wildlife Office's Assistant Field Supervisor at 916-414-6563.

(Service Area Maps Continued on Next Page)



Laguna Terrace East Conservation Bank

Contact Information:

Resource Environmental Solutions, LLC

Contact Person: Peggy Lee

1210 G Street

Sacramento, CA 95814

Email: plee@res.us

Phone: (916) 698-8488

Federally-listed Species Credits:

- Vernal Pool Fairy Shrimp (VPFS)

Credit Information: [Regulatory In-lieu Fee and Banking Information Tracking System \(RIBITS\)](#)

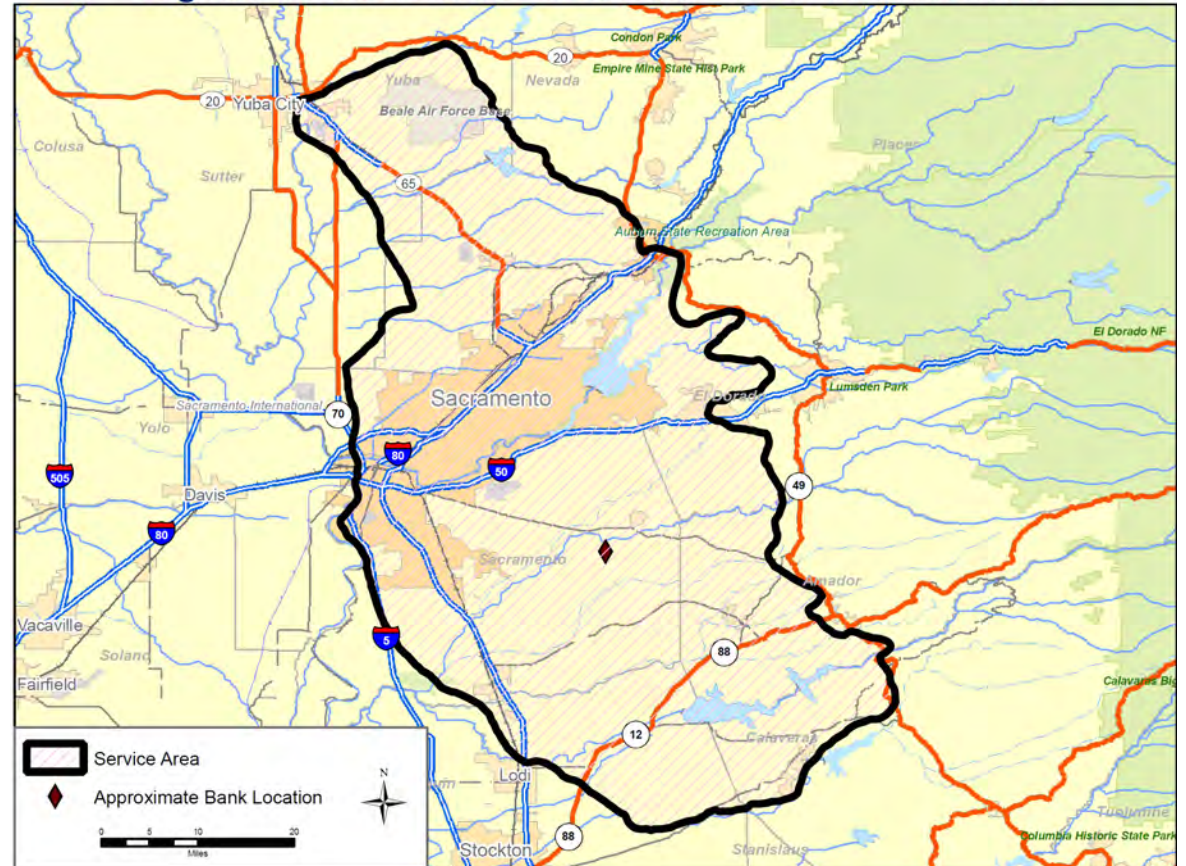
Bank Location: Sacramento County

Total Acres: 200.00

Service Area Counties: Portions of Yuba, Sutter, Nevada, Placer, El Dorado, Sacramento, Amador, San Joaquin, Calaveras

For help in determining whether a project falls within the Bank's Service Area(s), please contact the Sacramento Fish and Wildlife Office's Assistant Field Supervisor at 916-414-6563.

Laguna Terrace East VP Conservation Bank Service Area



Locust Road Mitigation Bank

Contact Information:

Resource Environmental Solutions, LLC
Contact Person: Peggy Lee
1210 G Street
Sacramento, CA 95814
Email: plee@res.us
Phone: (916) 698-8488
www.res.us

Federally-listed Species Credits:

- Vernal Pool Fairy Shrimp (VPFS)

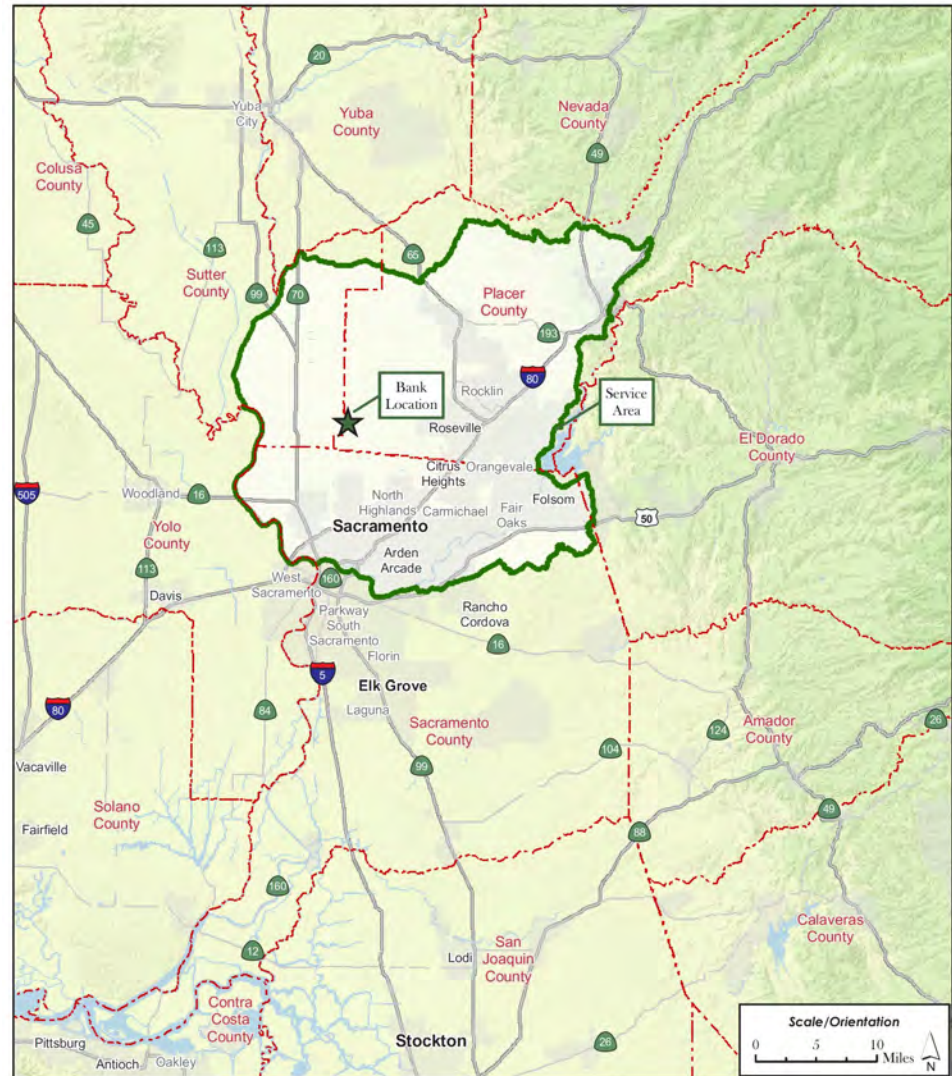
Credit Information: [Regulatory In-lieu Fee and Banking Information Tracking System \(RIBITS\)](#)

Bank Location: Placer County

Total Acres: 74.56

Service Area Counties: All or portions of Placer, Sutter, Sacramento, El Dorado, Amador, San Joaquin, Yuba, Nevada, and Calaveras

For help in determining whether a project falls within the Bank's Service Area(s), please contact the Sacramento Fish and Wildlife Office's Assistant Field Supervisor at 916-414-6563.



Margaret West Conservation Bank

Contact Information:

Margaret Preserve, LLC
 Contact Person: Harvey Rich
 336 Bon Air Center, Box 232
 Greenbrae, CA 94903
 Email: tridevser@att.net
 Phone: (415) 472-1086

Federally-listed Species Credits:

- California Tiger Salamander (CTS)
- Sebastopol meadowfoam (LIV)

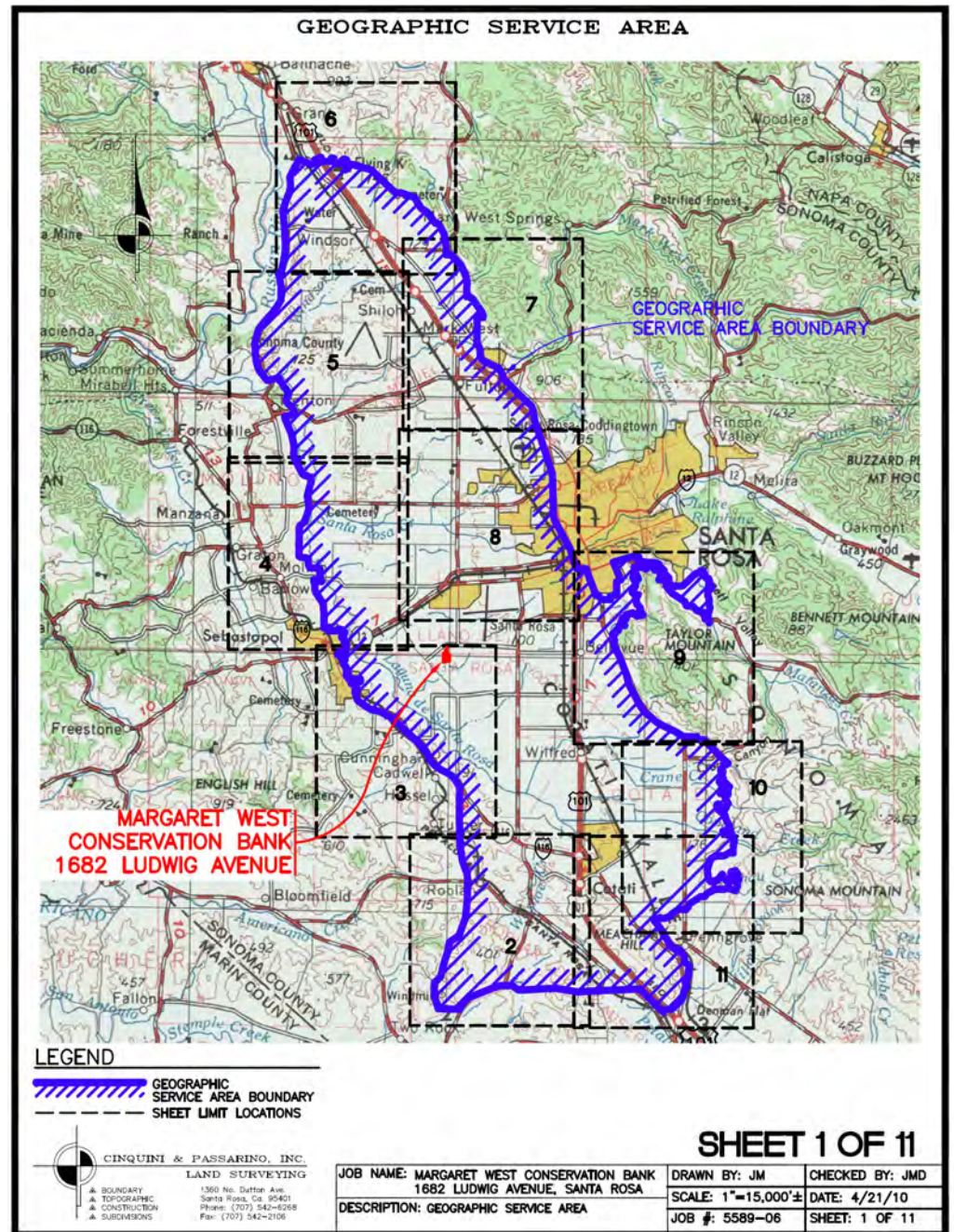
Credit Information: [Regulatory In-lieu Fee and Banking Information Tracking System \(RIBITS\)](#)

Bank Location: Sonoma County

Total Acres: 21.62

Service Area: Portions of Sonoma County

For help in determining whether a project falls within the Bank's Service Area(s), please contact the Sacramento Fish and Wildlife Office's Assistant Field Supervisor at 916-414-6563.



Mariner Conservation Bank

Contact Information:

Westervelt Ecological Services, Western Region

Contact Person: Robert Capriola

600 N Market Blvd, Ste 3

Sacramento, CA 95834

Email: rcapriola@westervelt.com

Phone: (916) 646-3644 ext.213

Federally-listed Species Credits:

- Vernal Pool Fairy Shrimp (VPFS)

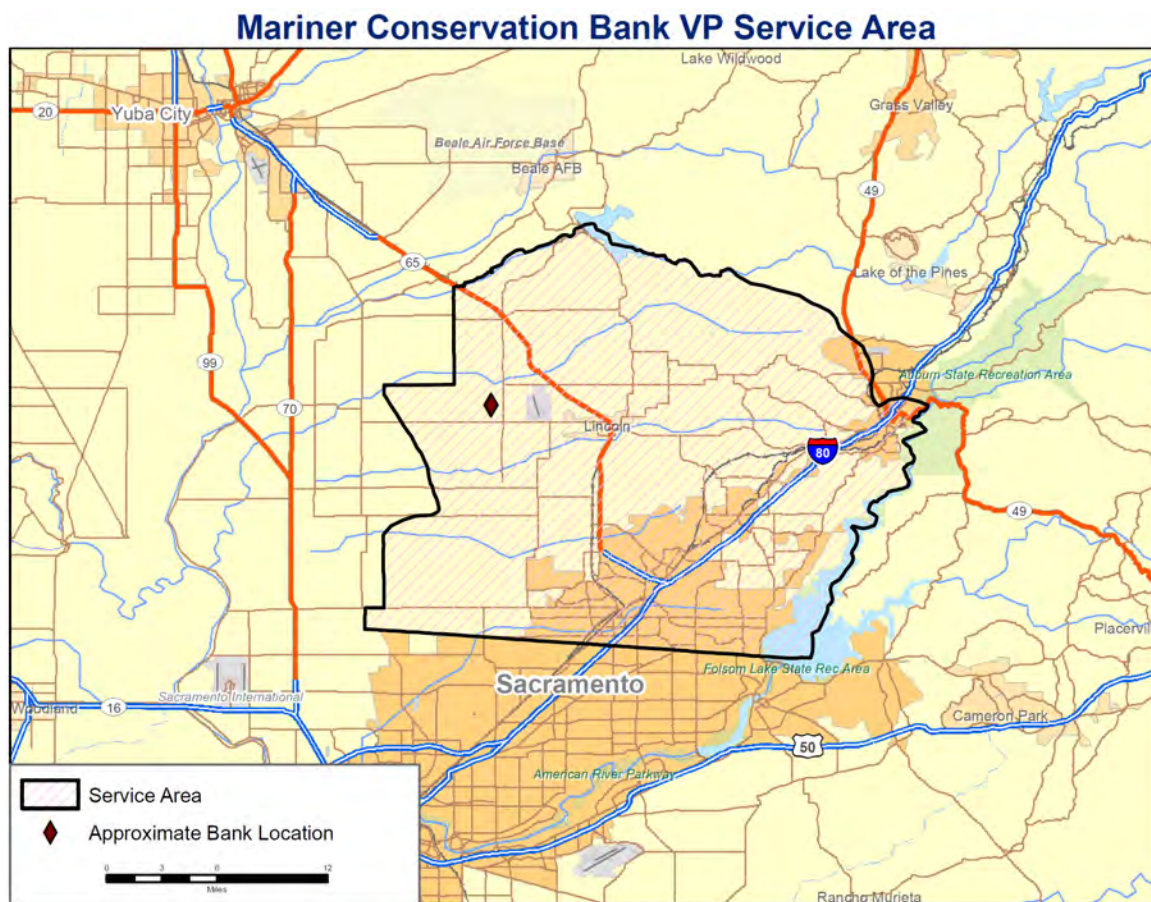
Credit Information: [Regulatory In-lieu Fee and Banking Information Tracking System \(RIBITS\)](#)

Bank Location: Placer County

Total Acres: 160.00

Service Area Counties: Portions of Placer and Sacramento Counties

For help in determining whether a project falls within the Bank's Service Area(s), please contact the Sacramento Fish and Wildlife Office's Assistant Field Supervisor at 916-414-6563.



Martin Conservation Bank

Contact Information:

Martin Conservation Preserve, LLC
 Contact Person: Harvey Rich
 336 Bon Air Center, Box 232
 Greenbrae, CA 94903
 Email: tridevser@att.net
 Phone: (415) 472-1086

Federally-listed Species Credits:

- California Tiger Salamander (CTS)

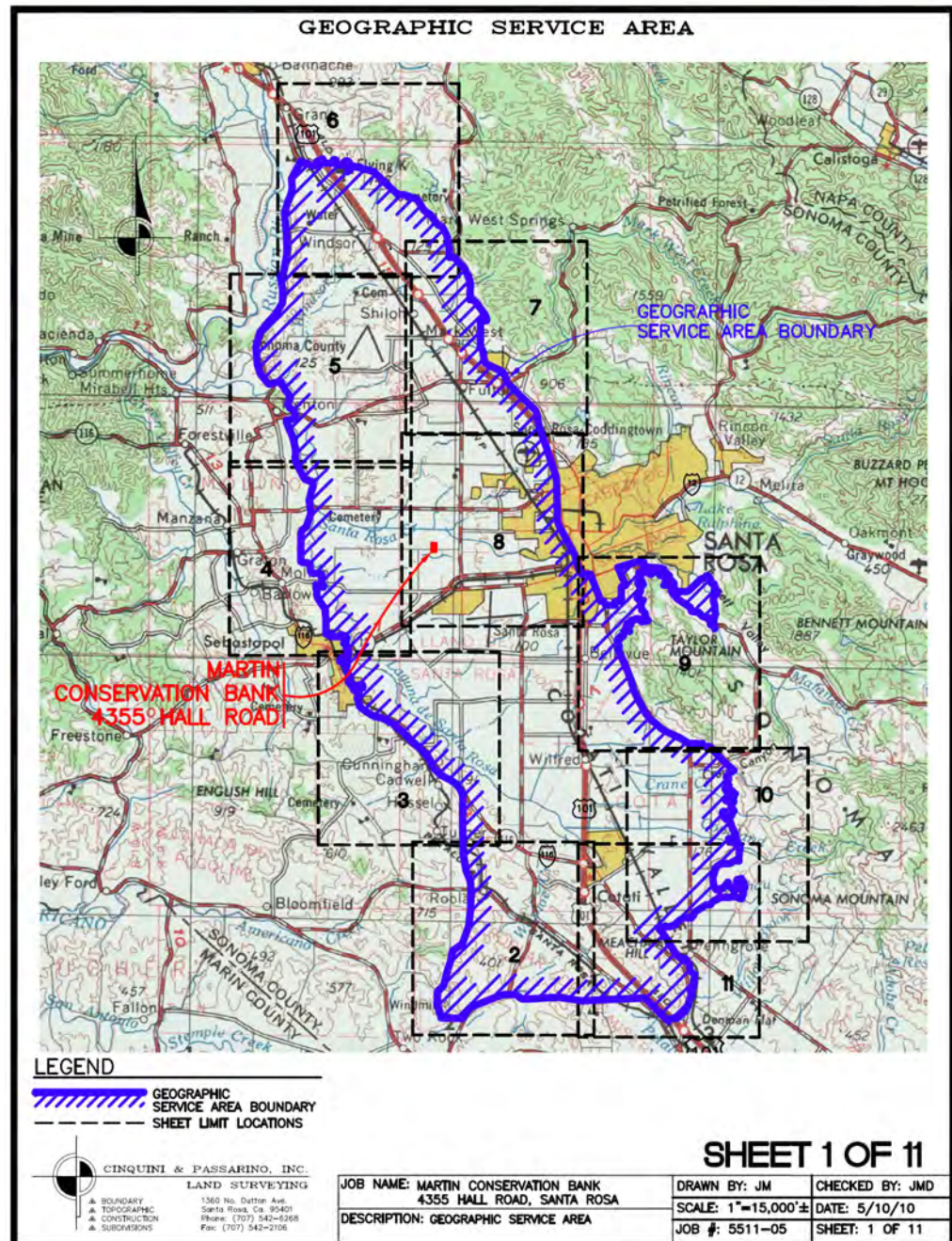
Credit Information: [Regulatory In-lieu Fee and Banking Information Tracking System \(RIBITS\)](#)

Bank Location: Sonoma County

Total Acres: 12.30

Service Area: Portions of Sonoma County

For help in determining whether a project falls within the Bank's Service Area(s), please contact the Sacramento Fish and Wildlife Office's Assistant Field Supervisor at 916-414-6563.



Meridian Ranch Mitigation Bank

Contact Information:

Westervelt Ecological Services, Western Region

Contact Person: Robert Capriola

600 North Market Boulevard, Suite 3
Sacramento, CA 95834

Email: rcapriola@westervelt.com

Phone: (916) 646-3644 ext.213

Federally-listed Species Credits:

- Vernal Pool Fairy Shrimp (VPFS)
- Vernal Pool Tadpole Shrimp (VPTS)

Other Credits: This bank is also authorized by the U.S. Corps of Engineers to sell wetlands mitigation credits. This Bank also provides compensatory credits for the California Department of Fish and Wildlife; please see their web site for additional information.

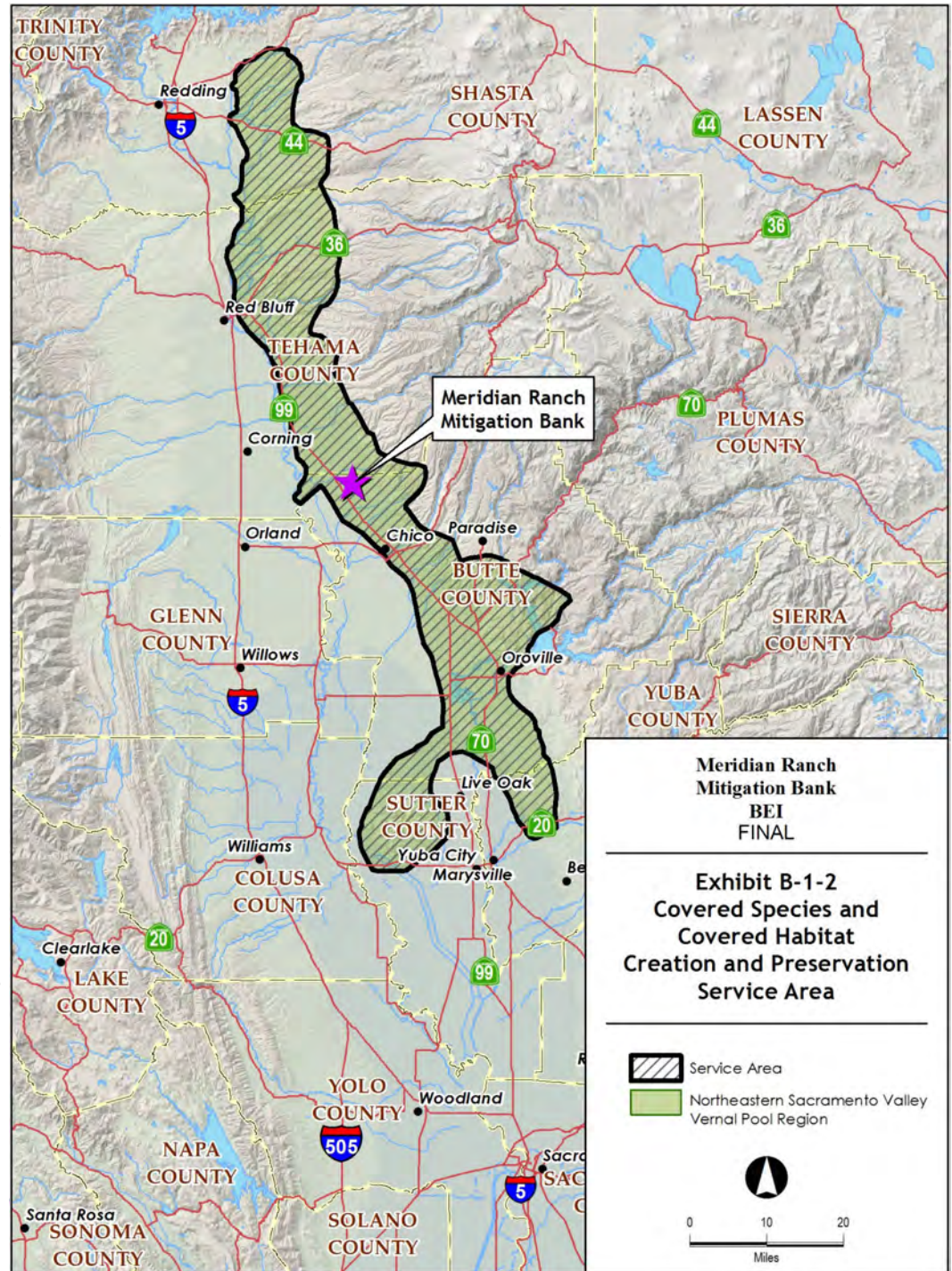
Credit Information: [Regulatory In-lieu Fee and Banking Information Tracking System \(RIBITS\)](#)

Bank Location: Butte County

Total Acres: 377.64

Service Area Counties: Portions of Shasta, Tehama, Butte, Sutter, and Yuba Counties

For help in determining whether a project falls within the Bank's Service Area(s), please contact the Sacramento Fish and Wildlife Office's Assistant Field Supervisor at 916-414-6563.



Mountain House Conservation Bank

Contact Information:

Fletcher Conservation Lands

Contact Person: Betsy Fletcher Kelly

1141 Catalina Drive #279

Livermore, CA 94550

Phone: (415) 309-9218

Email: betsy@FCLands.com

Federally-listed Species Credits:

- California Red Legged Frog (CRLF)
- California Tiger Salamander (CTS)
- San Joaquin Kit Fox (SJKF)
- Vernal Pool Fairy Shrimp (VPFS)

Other Credits: This Bank also provides compensatory credits for the California Department of Fish and Wildlife; please see their web site for additional information.

Credit Information: [Regulatory In-lieu Fee and Banking Information Tracking System \(RIBITS\)](#)

Bank Location: Alameda County

Total Acres: 147.00

CRLF Service Area: Counties or portions of Alameda, Butte, Colusa, Contra Costa, Glenn, Lake, Marin, Merced, Napa, Nevada, Placer, Sacramento, San Francisco, San Joaquin, San Mateo, Santa Clara, Shasta, Stanislaus, Solano, Sonoma, Sutter, Yolo, Tehama and Yuba Counties

CTS Service Area: Counties or portions of Alameda, Contra Costa, San Joaquin, Stanislaus, Madera, Mariposa, Merced, Calaveras and Tuolumne Counties.

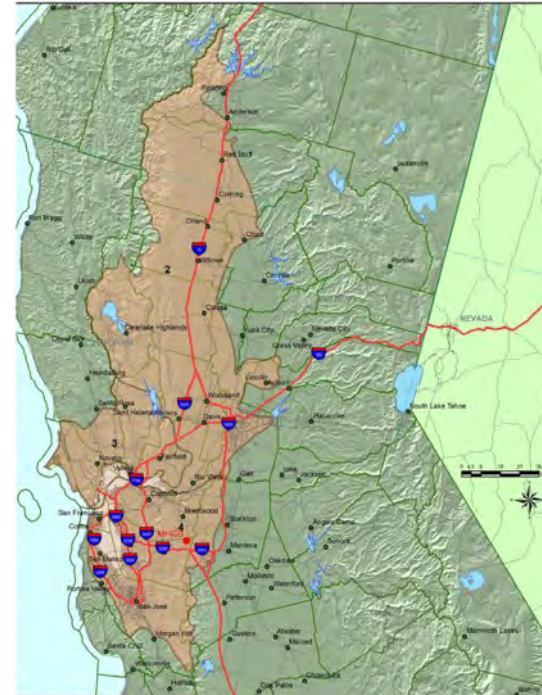
SJKF Service Area: Counties or portions of Alameda, Contra Costa, San Joaquin and Stanislaus Counties

VPFS Service Area: Counties or portions of Alameda, Contra Costa, Santa Clara and San Joaquin, excluding the 5 Altamont Hills Core Areas.

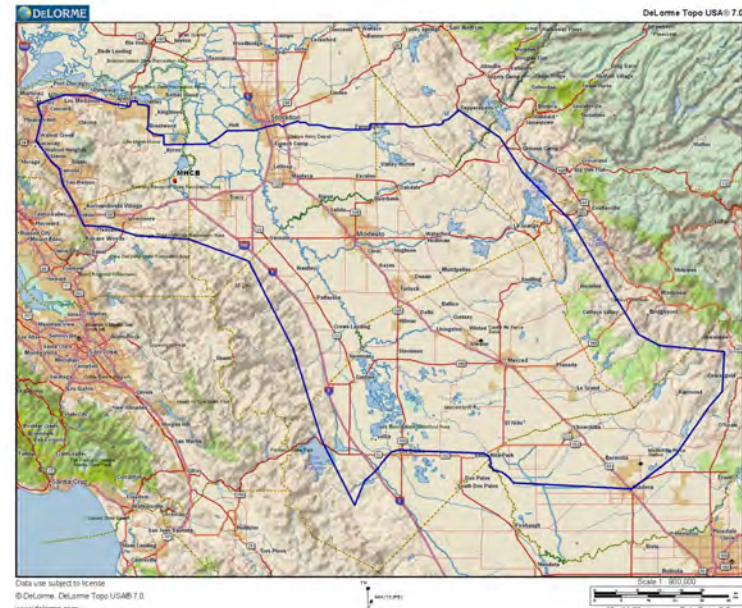
For help in determining whether a project falls within the Bank's Service Area(s), please contact the Sacramento Fish and Wildlife Office's Assistant Field Supervisor at 916-414-6563.

(Service Area Maps Continued on Next Page)

California Red-legged Frog Service Area Map
Mountain House Conservation Bank

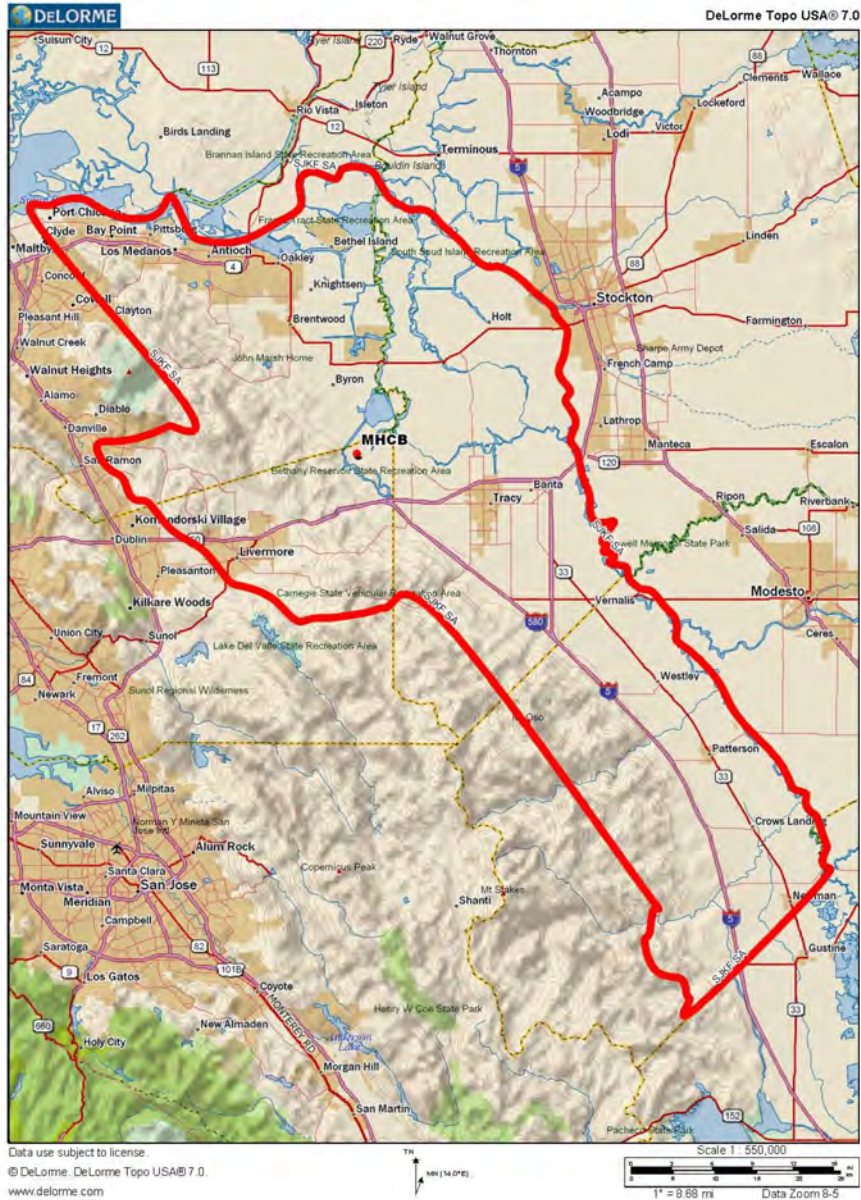


California Tiger Salamander Service Area Map
Mountain House Conservation Bank

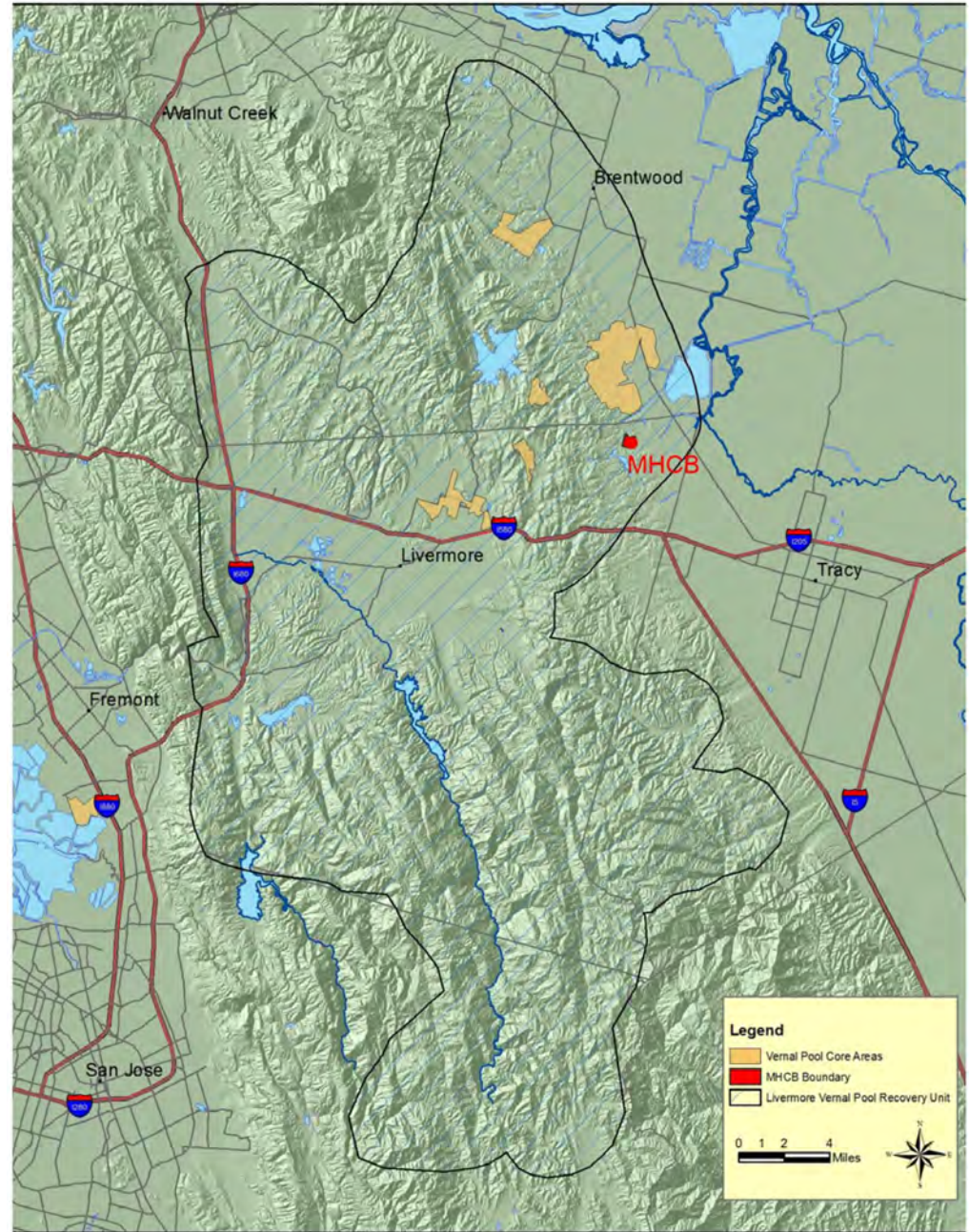


Mountain House Conservation Bank

San Joaquin Kit Fox Service Area Map Mountain House Conservation Bank



Vernal Pool Fairy Shrimp Service Area Map Mountain House Conservation Bank



Muzzy Ranch Conservation Bank

Contact Information:

LSA Associates

Contact Person: Anthony Russo

4630 Westamerica Drive

Ste A Fairfield, CA 944534

Phone: (707) 864-6550 or 386-9404

Fax: (707) 863-7329

Email: arusso@blproperties2.com

www.muzzyranch.com

Federally-listed Species Credits:

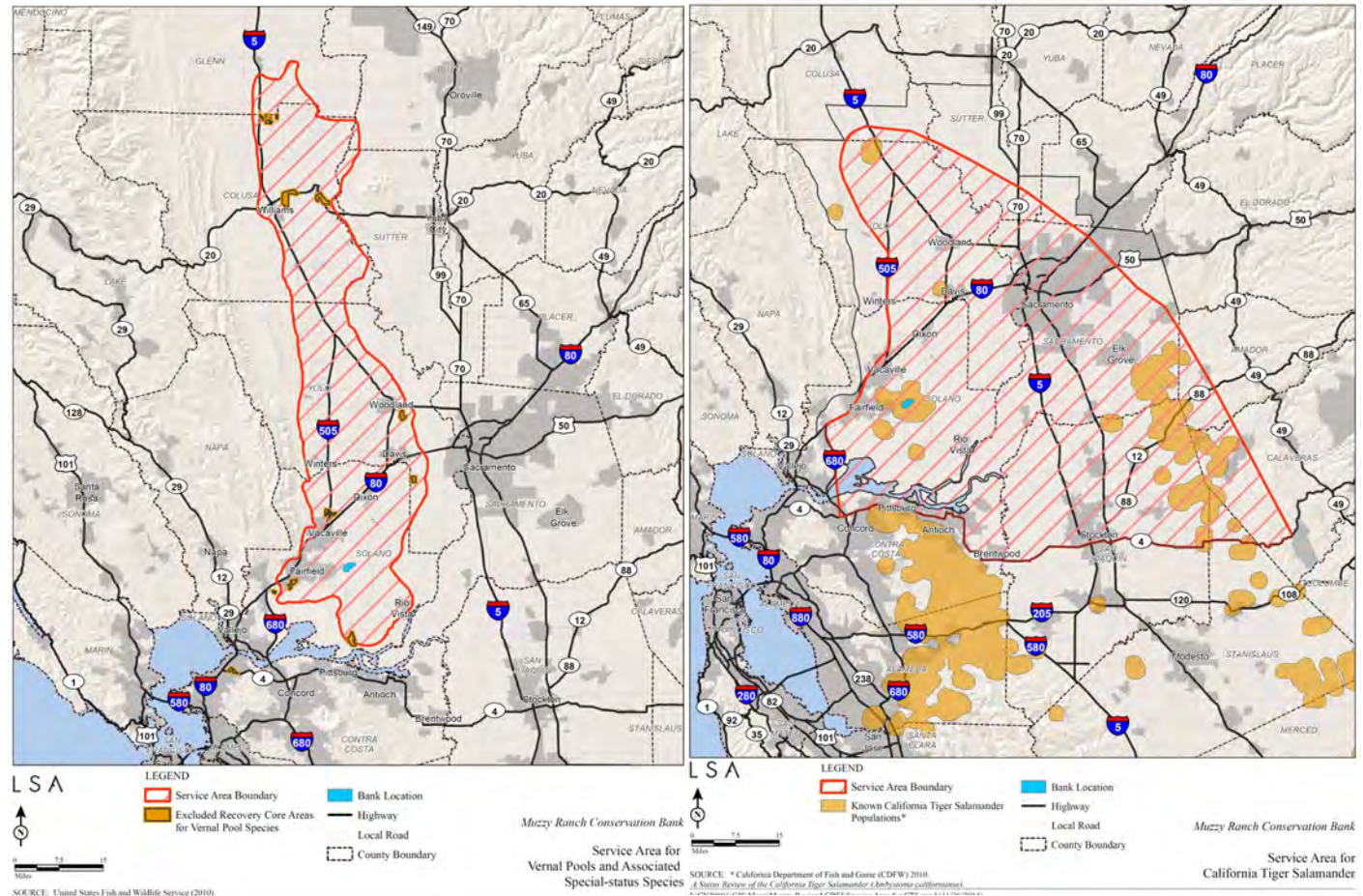
- California Tiger Salamander (CTS)
- Vernal Pool Fairy Shrimp (VPFS)
- Conservancy Shrimp (COFS)
- Vernal Pool Tadpole Shrimp (VPTS)
- San Joaquin Orcutt Grass (SJOG)

Other Credits: This Bank also provides compensatory credits for the California Department of Fish and Wildlife; please see their web site for additional information.

Credit Information: [Regulatory In-lieu Fee and Banking Information Tracking System \(RIBITS\)](#)

Bank Location: Solano County

Total Acres: 1,391.00



CTS Service Area Counties: All or portions of Solano, Yolo, Sutter, Colusa, Contra Costa, San Joaquin, Amador, Placer and Sacramento Counties.

VP Service Area Counties: Portions of Colusa, Yolo, Solano, Sutter and Butte counties. Also known as the Solano-Colusa Vernal Pool Region.

For help in determining whether a project falls within the Bank's Service Area(s), please contact the Sacramento Fish and Wildlife Office's Assistant Field Supervisor at 916-414-6563.

Nicolaus Ranch Conservation Bank

Contact Information:

Westervelt Ecological Services, Western Region

Contact Person: Robert Capriola

600 North Market Boulevard, Suite 3
Sacramento, CA 95834

Email: rcapriola@westervelt.com

Phone: (916) 646-3644 ext.213

Federally-listed Species Credits:

- Valley Elderberry Longhorn Beetle (VELB)

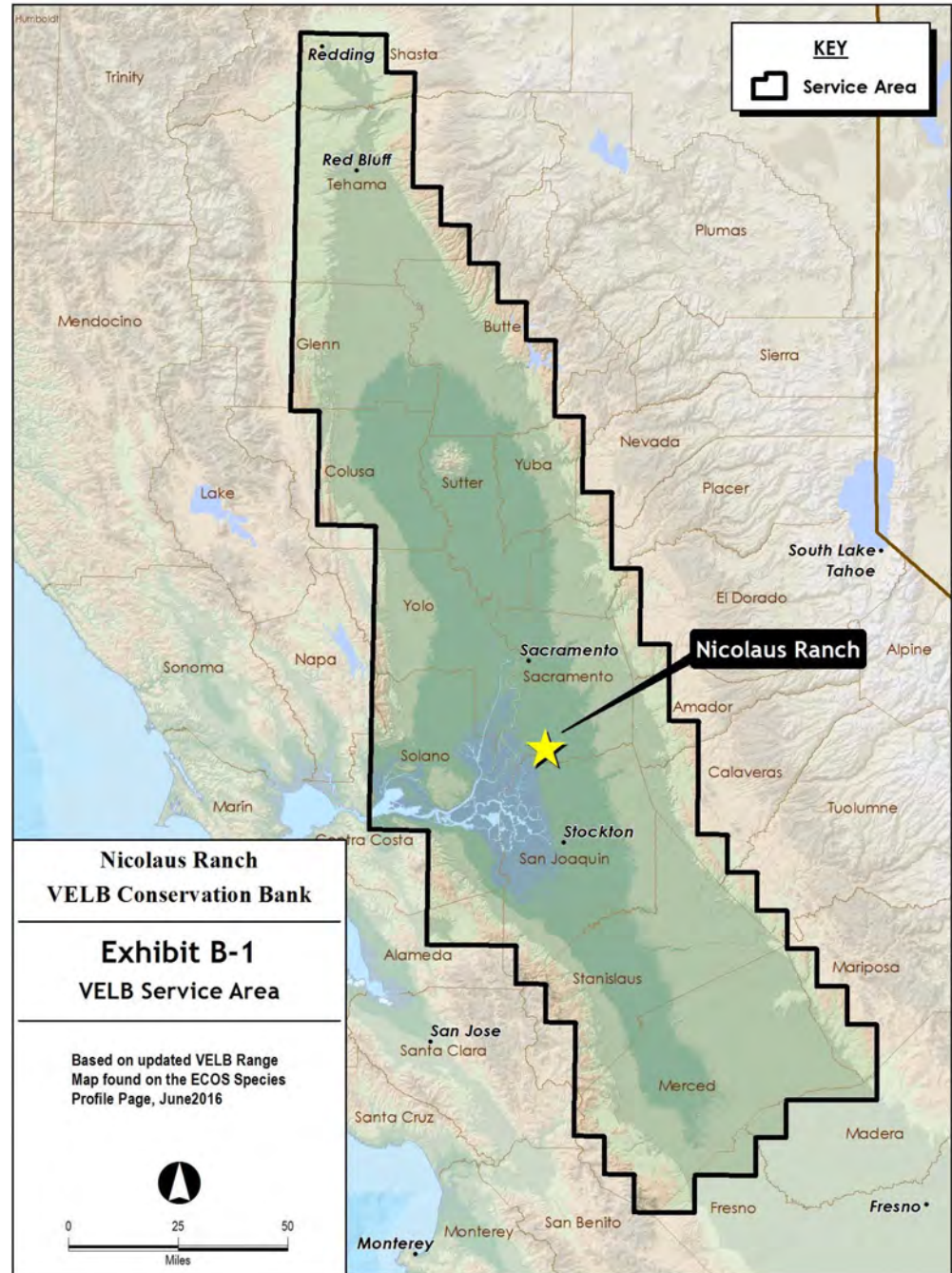
Credit Information: [Regulatory In-lieu Fee and Banking Information Tracking System \(RIBITS\)](#)

Bank Location: Sacramento County

Total Acres: 42.03

Service Area: All or portions of Shasta, Tehama, Butte, Glenn, Colusa, Sutter, Yuba, Placer, Yolo, El Dorado, Sacramento, Solano, Amador, Contra Costa, San Joaquin, Calaveras, Alameda, Stanislaus, Merced, Fresno, and Madera counties.

For help in determining whether a project falls within the Bank's Service Area(s), please contact the Sacramento Fish and Wildlife Office's Assistant Field Supervisor or at 916-414-6563.



Noonan Ranch Conservation Bank

Contact Information:

Muzzy Ranch Conservation Company
 Contact Person: Anthony Russo
 4630 Westamerica Drive, Suite A
 Fairfield, CA 94534
 Phone: (707) 580-0521
 Email: arusso@muzzyranch.com
www.muzzyranch.com

Federally-listed Species Credits:

- California Tiger Salamander (CTS)
- Contra Costa Goldfields (LACO)
- Vernal Pool Fairy Shrimp (VPFS)

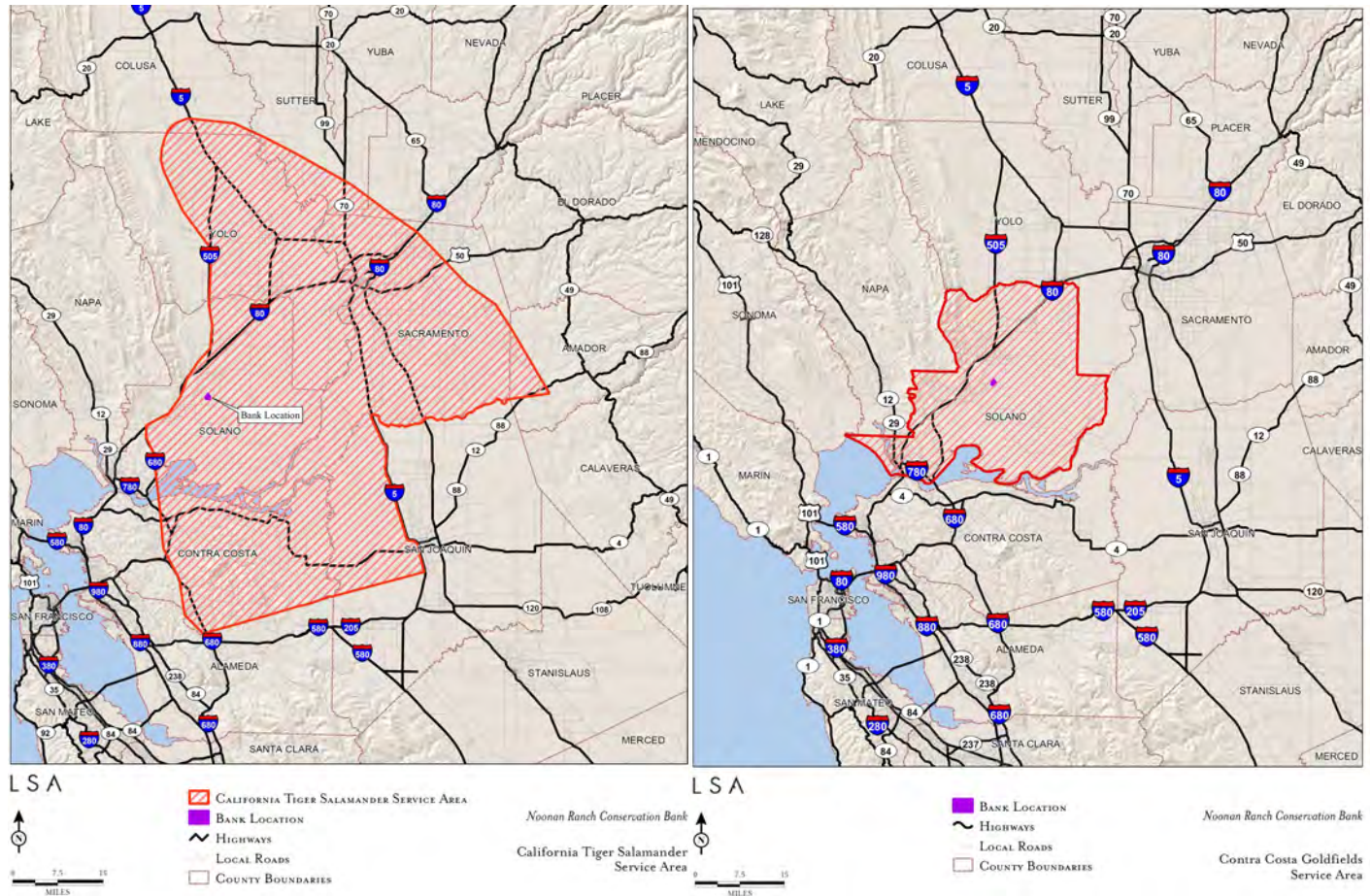
Credit Information: [Regulatory In-lieu Fee and Banking Information Tracking System \(RIBITS\)](#)

Bank Location: Sacramento County

Total Acres: 190.00

CTS Service Area Counties: All or portions of Solano, Yolo, Sutter, Colusa, Contra Costa, San Joaquin, Amador, Placer and Sacramento Counties.

LACO Service Area Counties: Solano County



For help in determining whether a project falls within the Bank's Service Area(s), please contact the Sacramento Fish and Wildlife Office's Assistant Field Supervisor at 916-414-6563.

North Bay Highlands Conservation Bank

Contact Information:

North Bay Highlands Conservation Bank, LLC.

Contact Person: Bobby Proutt

6423 River Road, Suite 7

Richmond, VA 23229

Phone: (804) 823-8248

Cell Phone: (804) 380-6375

Email: bproutt@fallingspringsllc.com

www.muzzyranch.com

Federally-listed Species Credits:

- California Red-Legged Frog (CRLF)

Credit Information: [Regulatory In-lieu Fee and Banking Information Tracking System \(RIBITS\)](#)

Bank Location: Marin County

Total Acres: 449.8

CLF Service Area Counties: All or portions of: Alameda, Butte, Colusa, Contra Costa, Glenn, Lake, Marin, Napa, Nevada, Placer, Sacramento, San Francisco, San Joaquin, San Mateo, Santa Clara, Shasta, Solano, Stanislaus, Sutter, Tehama, Trinity, Yolo, Yuba counties.

For help in determining whether a project falls within the Bank's Service Area(s), please contact the Sacramento Fish and Wildlife Office's Assistant Field Supervisor or at 916-414-6563.



North Suisun Conservation Bank

Contact Information:

Resource Environmental Solutions, LLC
Contact Person: Peggy Lee
1210 G Street
Sacramento, CA 95814
Email: plee@res.us
Phone: (916) 698-8488
www.res.us

Federally-listed Species Credits:

- California Tiger Salamander (CTS)
- Vernal Pool Fairy Shrimp (VPFS)
- Vernal Pool Tadpole Shrimp (VPTS)
- Contra Costa Goldfields (LACO)

Other Credits: This Bank also provides compensatory credits for the California Department of Fish and Wildlife; please see their website for additional information. The bank is also authorized by the U.S. Army Corps of Engineers to sell wetlands mitigation credits. Please see their website for additional information.

Credit Information: [Regulatory In-lieu Fee and Banking Information Tracking System \(RIBITS\)](#)

Bank Location: Solano County

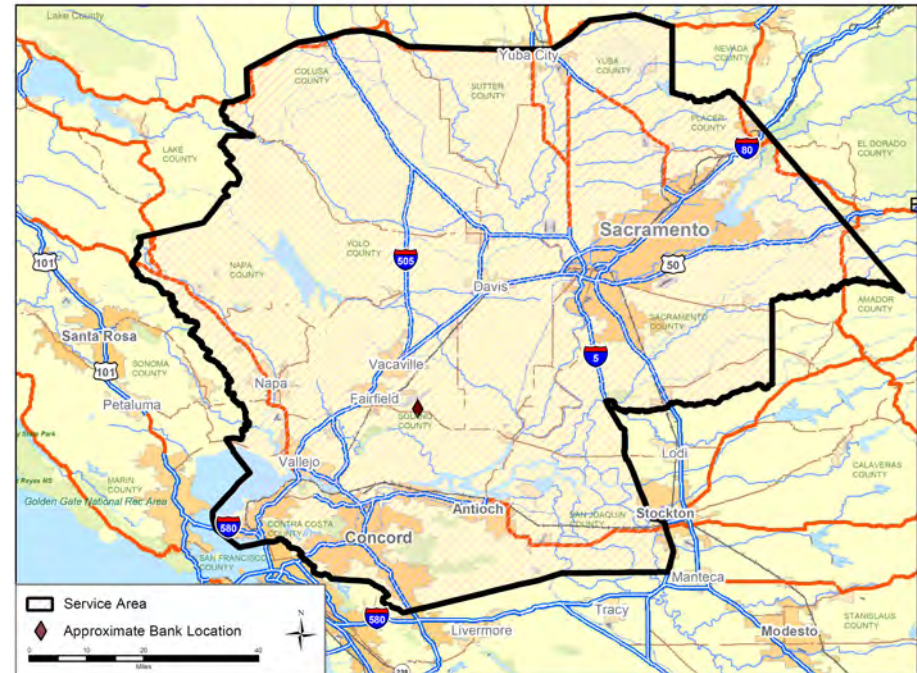
Total Acres: 609.00

CTS Service Area Counties: Colusa, Sutter, Yuba, Placer, El Dorado, Yolo, Sacramento, San Joaquin.

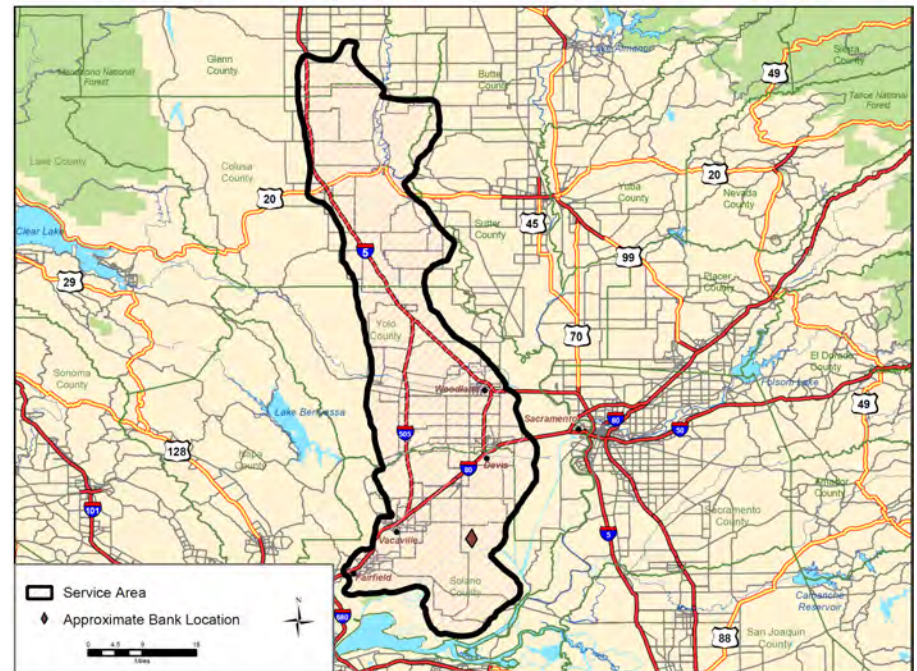
VP Service Area Counties: Colusa, Solano, Sutter, Yolo.

For help in determining whether a project falls within the Bank's Service Area(s), please contact the Sacramento Fish and Wildlife Office's Assistant Field Supervisor at 916-414-6563.

North Suisun Conservation Bank CTS Service Area



North Suisun Conservation Bank Vernal Pool Service Area



Ohlone Preserve Conservation Bank

Contact Information:

Fletcher Conservation Lands
Contact Person: Robert Fletcher
1576 Catalina Court
Livermore, CA 94550
Phone: (925) 447-2344
Email: rob.fletcher@sbcglobal.net

Federally-listed Species Credits:

- Alameda Whipsnake (AWS)
- California Tiger Salamander (CTS)
- California Red-Legged Frog (CRLF)

Credit Information: [Regulatory In-lieu Fee and Banking Information Tracking System \(RIBITS\)](#)

Bank Location: Alameda County
Total Acres: 640.00

AWS Service Area: The entire range of the species including portions of Alameda, Contra Costa, Santa Clara and San Joaquin.

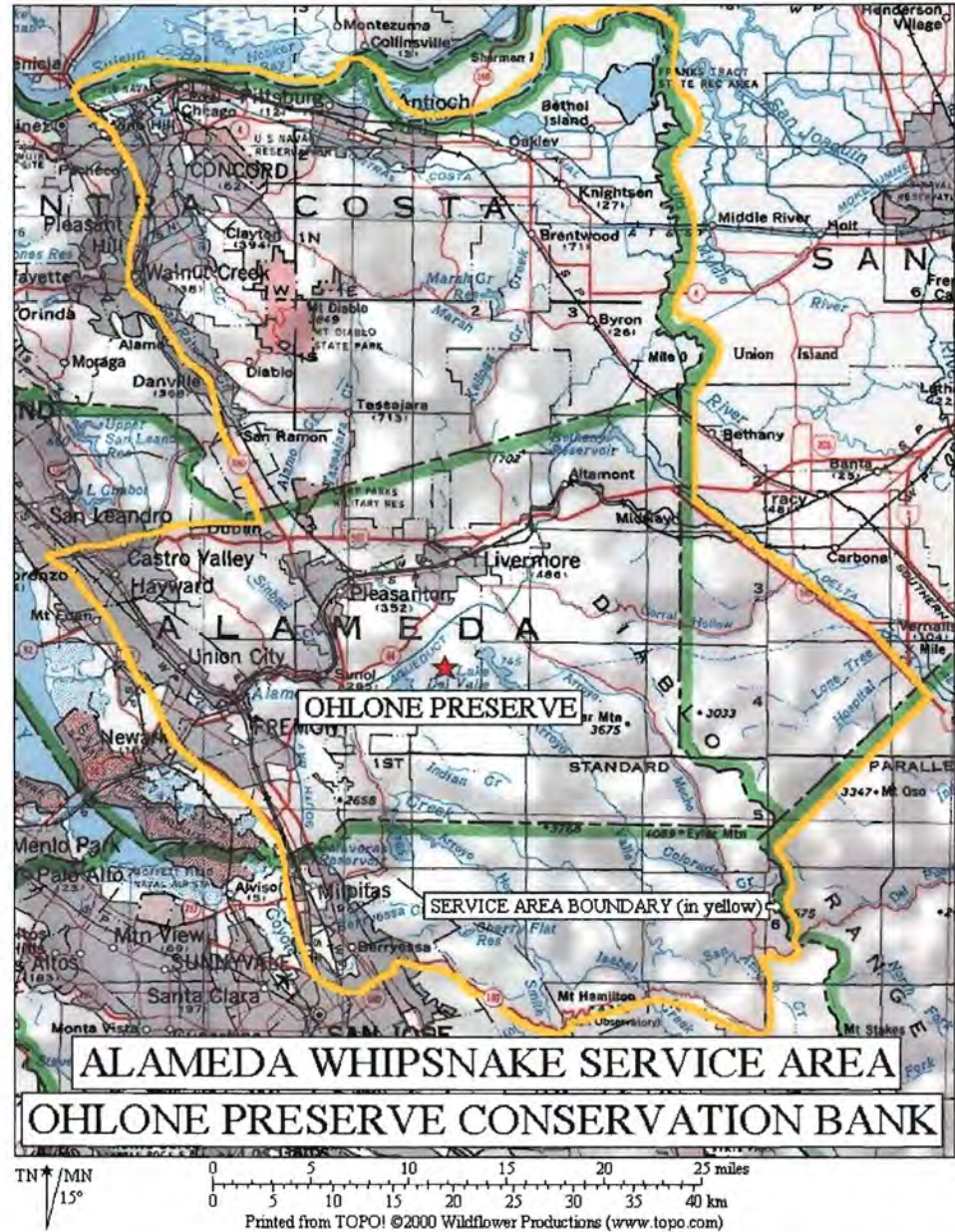
CTS Service Area: All or portions of Alameda, Contra Costa, Merced, Santa Clara, San Joaquin, San Mateo, San Benito and Stanislaus.

CRLF Service Area: All or portions of Alameda, Contra Costa, Marin, Napa, Santa Clara, San Joaquin and San Mateo.

For help in determining whether a project falls within the Bank's Service Area(s), please contact the Sacramento Fish and Wildlife Office's Assistant Field Supervisor at 916-414-6563.

(Service Area Maps Continued on Next Page)

OHLONE PRESERVE CONSERVATION BANK Alameda Whipsnake Service Area



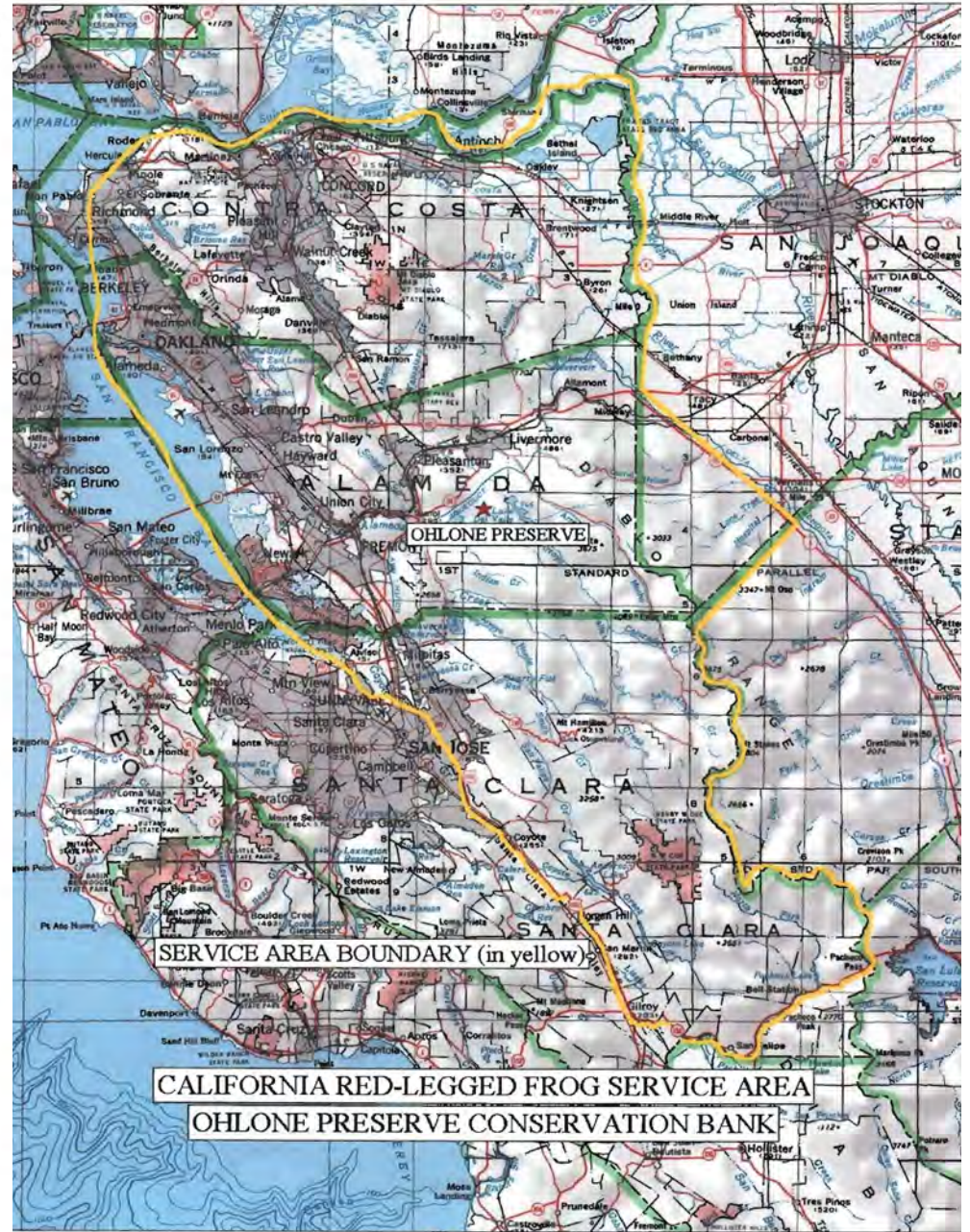
Ohlone Preserve Conservation Bank

OHLONE PRESERVE CONSERVATION BANK California Tiger Salamander Service Area

Revised 4-29-04



OHLONE PRESERVE CONSERVATION BANK California Red-legged Frog Service Area



Ohlone West Conservation Bank

Alameda Whipsnake Federal USFWS Service Area Ohlone West Conservation Bank

Contact Information:

Fletcher Conservation Lands
Betsy Fletcher Kelly
1141 Catalina Dr #279
Livermore, CA 94550
Email: betsy@FCLands.com
Website: www.FCLands.com
Phone: (415) 309-9218

Federally-listed Species Credits:

- Alameda Whipsnake (AWS)
- California Tiger Salamander (CTS)
- California Red-Legged Frog (CRLF)

Credit Information: [Regulatory In-lieu Fee and Banking Information Tracking System \(RIBITS\)](#)

Bank Location: Alameda County

Total Acres: 640.00

AWS Service Area: The entire range of the subspecies including all of Alameda County, all of Contra Costa County, the northern portion of Santa Clara County and the western portion of San Joaquin County

CTS Service Area: That portion of Alameda, Contra Costa, San Joaquin, Stanislaus, Merced, Santa Clara, San Mateo and San Benito Counties that includes the CTS Bay Area. Population Segment as described in Shaffer, et al. 2004

CRLF Service Area: USFWS Recovery Units 2, 3, and 4 (USFWS Recovery Plan) including all or portions of Alameda, Butte, Colusa, Contra Costa, Glenn, Lake, Marin, Merced, Napa, Nevada, Placer, Sacramento, San Francisco, San Joaquin, San Mateo, Santa Clara, Shasta, Stanislaus, Solano, Sonoma, Sutter, Yolo, Tehama and Yuba Counties.

For help in determining whether a project falls within the Bank's Service Area(s), please contact the Sacramento Fish and Wildlife Office's Assistant Field Supervisor at 916-414-6563.

(Service Area Maps Continued on Next Page)



Ohlone West Conservation Bank

California Tiger Salamander State and Federal Service Area
 (Bay Area Population Segment)
 Ohlone West Conservation Bank
 Page 1 of 2



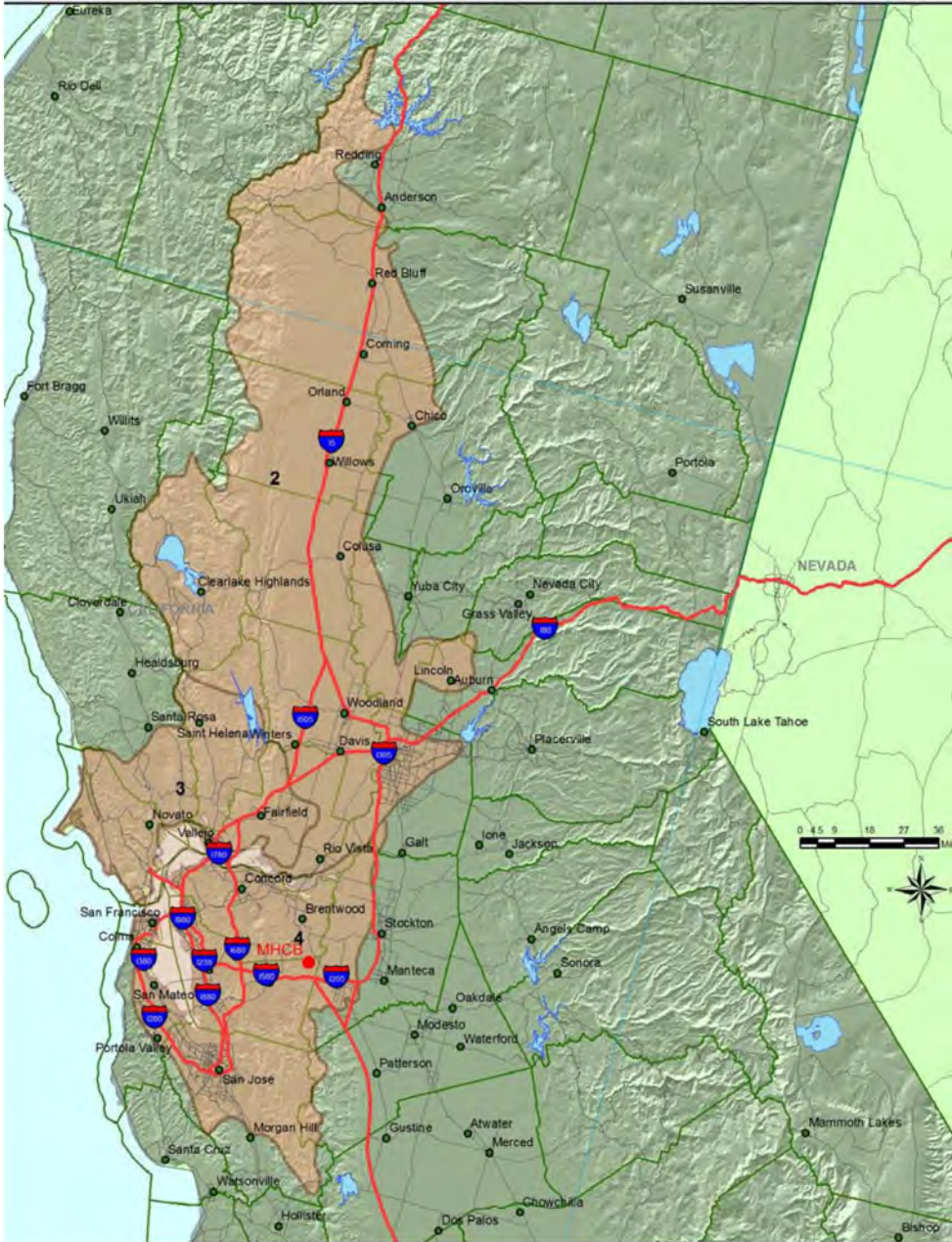
California Tiger Salamander State and Federal Service Area
 (Bay Area Population Segment with enhanced view of Alameda Co)
 Ohlone West Conservation Bank
 Page 2 of 2



(Service Area Maps Continued on Next Page)

Ohlone West Conservation Bank

California Red-legged Frog Service Area Map Ohlone West Conservation Bank



[Return to Index Page](#)

Orchard Creek Conservation Bank

Contact Information:

Wildlands, Inc.

Contact Person: Julie Maddox

3301 Industrial Avenue

Rocklin, CA 95765

Phone: (916) 435-3555

Fax: (916) 435-3556

www.wildlandsinc.com

E-mail: jmaddox@wildlandsinc.com

Federally-listed Species Credits:

- Vernal Pool Fairy Shrimp (VPFS)

Credit Information: [Regulatory In-lieu Fee and Banking Information Tracking System \(RIBITS\)](#)

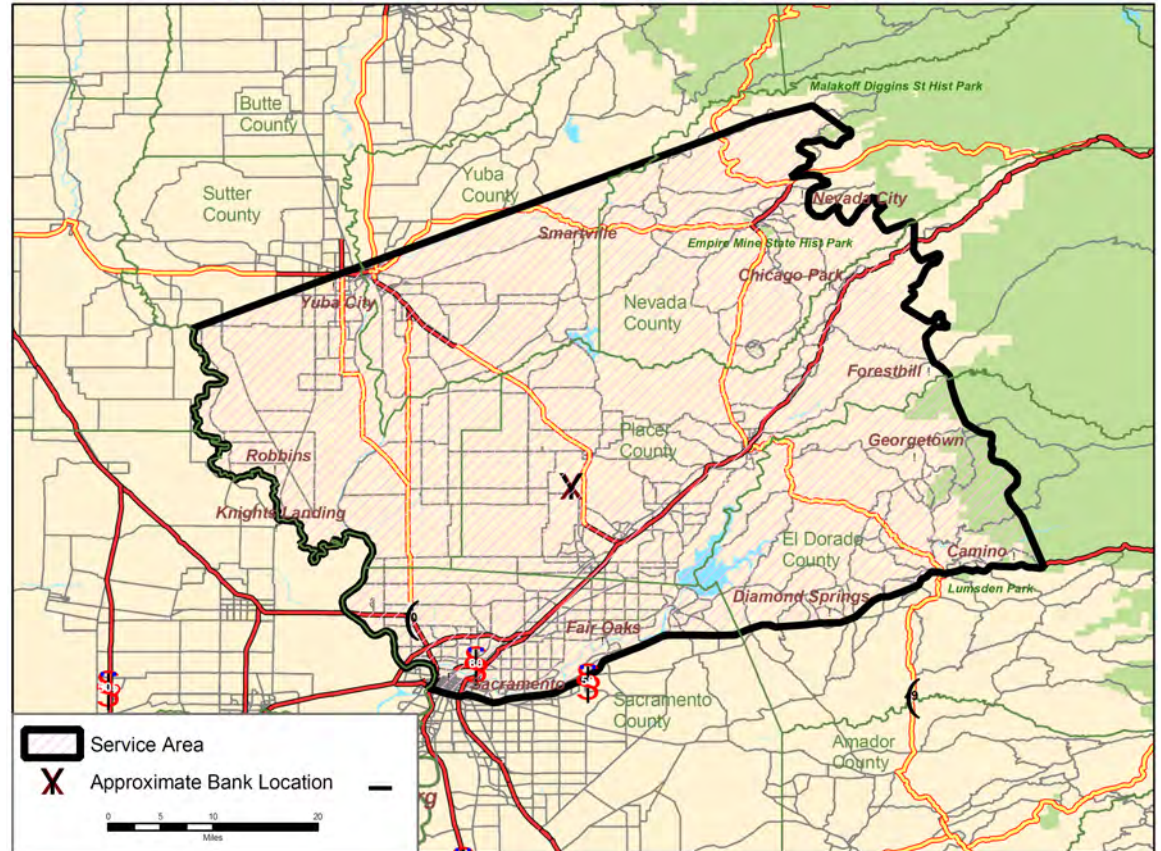
Bank Location: Placer County

Total Acres: 632.00

VPFS Service Area Counties: Portions of Yuba, Sutter, Yolo, Nevada, Placer, Sacramento and El Dorado Counties

For help in determining whether a project falls within the Bank's Service Area(s), please contact the Sacramento Fish and Wildlife Office's Assistant Field Supervisor at 916-414-6563.

Orchard Creek Conservation Bank Service Area



Oursan Ridge Conservation Bank

Contact Information:

East Bay Municipal Utility District (EBMUD)

Contact Person: Jon Bauer

375 Eleventh St., M.S. 902

Oakland, CA 94607

Phone: 510-287-1192

Federally-listed Species Credits:

- California Red-Legged Frog (CRLF)
- Alameda Whipsnake (AWS)

Credit Information: [Regulatory In-lieu Fee and Banking Information Tracking System \(RIBITS\)](#)

Bank Location: Contra Costa County

Total Acres: 429.90

AWS Service Area Counties: The entire range of the subspecies including all of Alameda County, all of Contra Costa County, the northern portion of Santa Clara County and the western portion of San Joaquin County.

CRLF Service Area Counties: USFWS Recovery Units 2, 3, and 4 (USFWS Recovery Plan) including all or portions of Alameda, Butte, Colusa, Contra Costa, Glenn, Lake, Marin, Merced, Napa, Nevada, Placer, Sacramento, San Francisco, San Joaquin, San Mateo, Santa Clara, Shasta, Stanislaus, Solano, Sonoma, Sutter, Yolo, Tehama and Yuba Counties.

For help in determining whether a project falls within the Bank's Service Area(s), please contact the Sacramento Fish and Wildlife Office's Assistant Field Supervisor at 916-414-6563.



Pleasanton Ridge Conservation Bank

Contact Information:

East Bay Regional Park Dist.
P.O. Box 5381
Oakland, CA 94605
Phone: (510) 562-7275

Federally-listed Species Credits:

- Alameda Whipsnake (AWS)
- California Red-Legged Frog (CRLF)

Credit Information: [Regulatory In-lieu Fee and Banking Information Tracking System \(RIBITS\)](#)

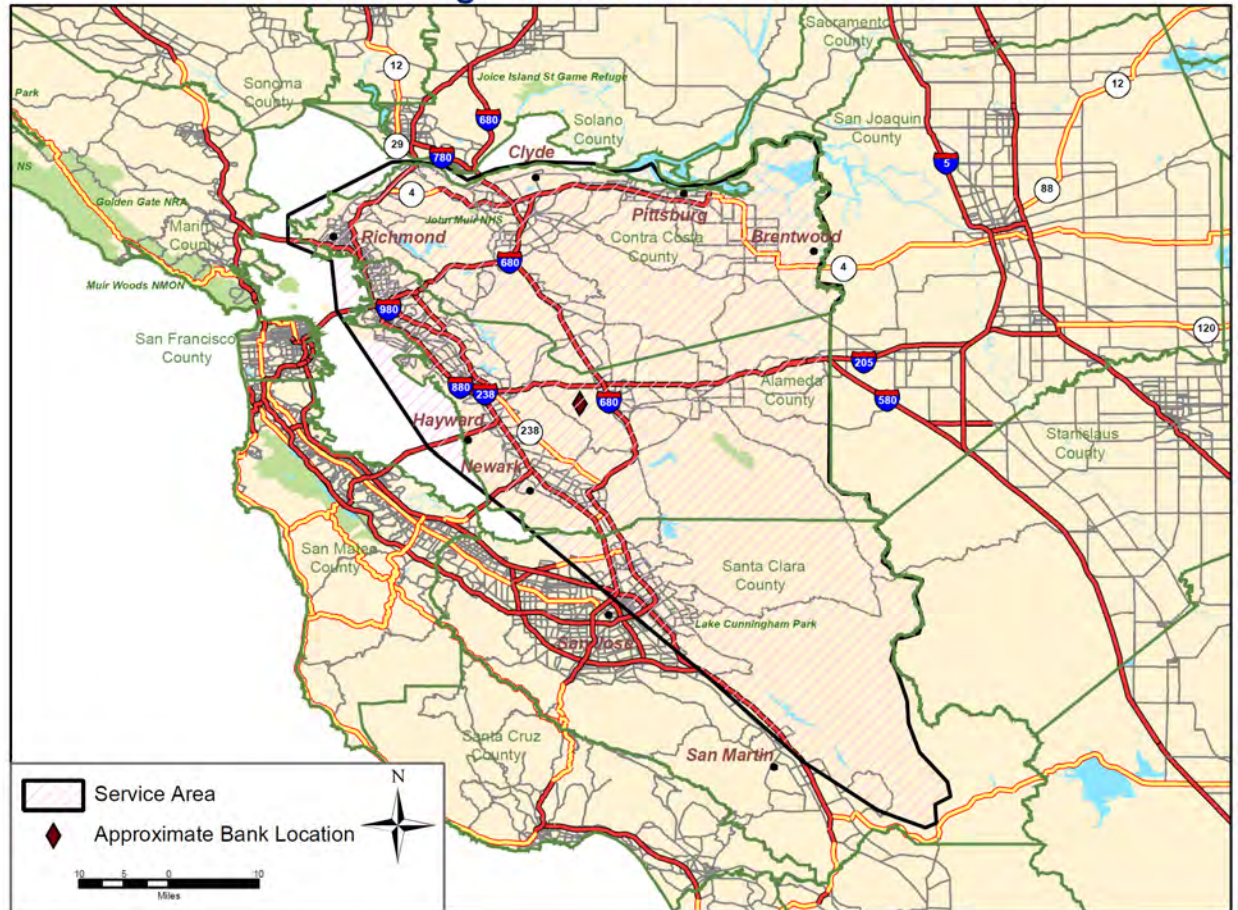
Bank Location: Alameda County

Total Acres: 654.00

Service Area Counties: Portions of Alameda, Contra Costa and Santa Clara Counties

For help in determining whether a project falls within the Bank's Service Area(s), please contact the Sacramento Fish and Wildlife Office's Assistant Field Supervisor at 916-414-6563.

Pleasanton Ridge Conservation Bank Service Area



Pope Ranch Conservation Bank

Contact Information:

Wildlands, Inc.

Contact Person: Julie Maddox

3301 Industrial Avenue

Rocklin, CA 95765

Phone: (916) 435-3555

Fax: (916) 435-3556

www.wildlandsinc.com

E-mail: jmaddox@wildlandsinc.com

Federally Listed Species Credits:

- Giant Garter Snake (GGS)

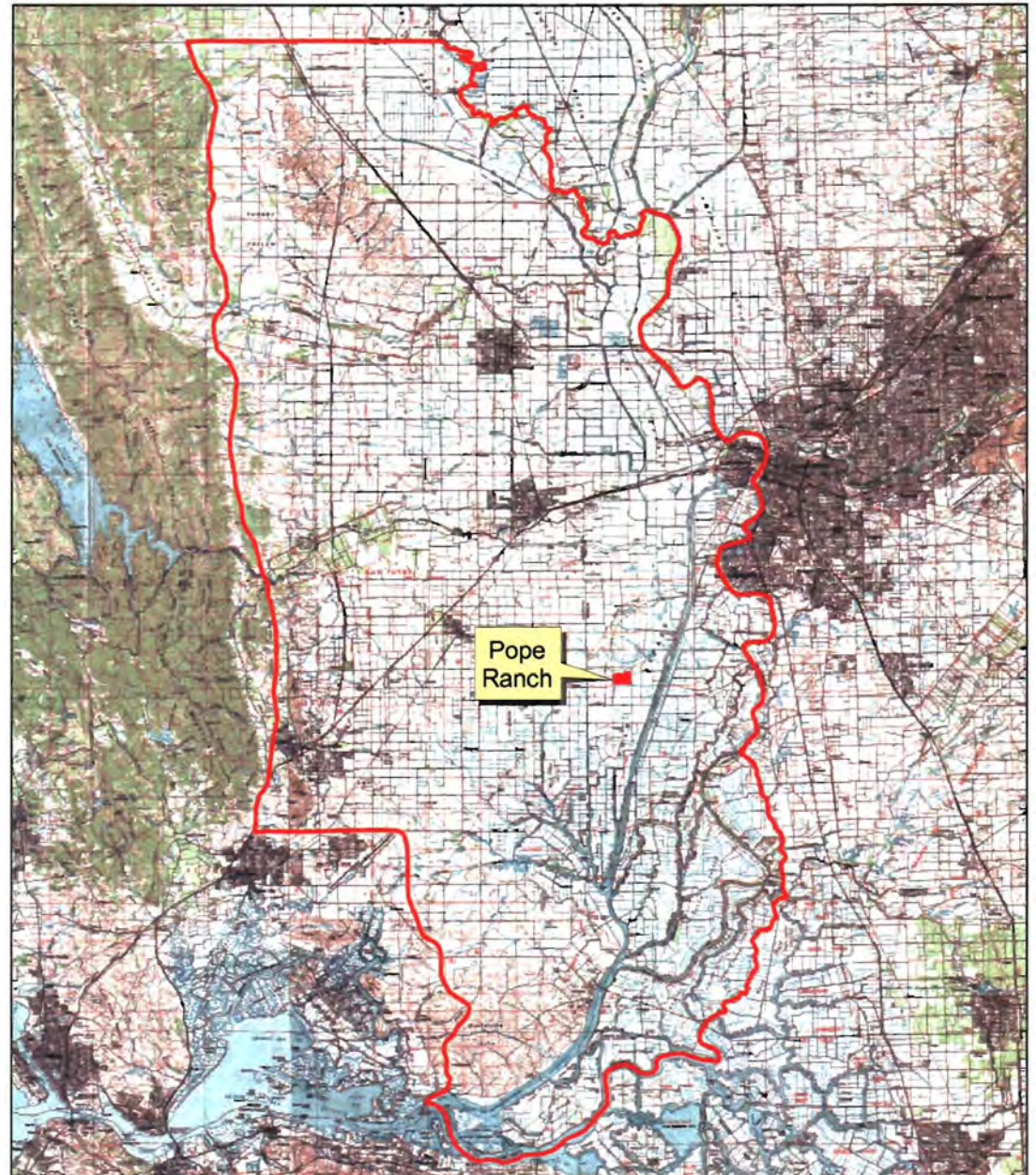
Credit Information: [Regulatory In-lieu Fee and Banking Information Tracking System \(RIBITS\)](#)

Bank Location: Yolo County

Total Acres: 391.00

Service Area Counties: Portions of Yolo, Solano, and Sacramento Counties

For help in determining whether a project falls within the Bank's Service Area(s), please contact the Sacramento Fish and Wildlife Office's Assistant Field Supervisor at 916-414-6563.



Wildlands, Inc.

Service Area Map

Exhibit C

[Return to Index Page](#)

Ridge Cut Giant Garter Snake Conservation Bank

Contact Information:

Resource Environmental Solutions, LLC
Contact Person: Peggy Lee
1210 G Street
Sacramento, CA 95814
Phone: (916) 698-8488
E-mail: plee@res.us

Federally-listed Species Credits:

- Giant Garter Snake (GGS)

Credit Information: [Regulatory In-lieu Fee and Banking Information Tracking System \(RIBITS\)](#)

Bank Location: Yolo County

Total Acres: 185.90

Service Area Counties: Portions of Tehama County, Glenn County, Colusa County, Yolo County and Solano Counties.

For help in determining whether a project falls within the Bank's Service

Area(s), please contact the Sacramento Fish and Wildlife Office's Assistant Field Supervisor at 916-414-6563.



WILDLANDS

Ridge Cut Conservation Bank Agreement

Exhibit B-1
Service Area Map



[Return to Index Page](#)

Ridge Top Ranch Conservation Bank

Contact Information:

Ridgetop Ranch, LLC
Contact Person: Geoff Smick
2169-G East San Francisco Boulevard
San Rafael, CA 95901-5532
Phone: (415) 454-8868 ext. 150
E-mail: smick@wra-ca.com

Federally-listed Species Credits:

- California Red-Legged Frog (CRLF)
- Callippe Silverspot Butterfly (CSB)

Credit Information: [Regulatory In-lieu Fee and Banking Information Tracking System \(RIBITS\)](#)

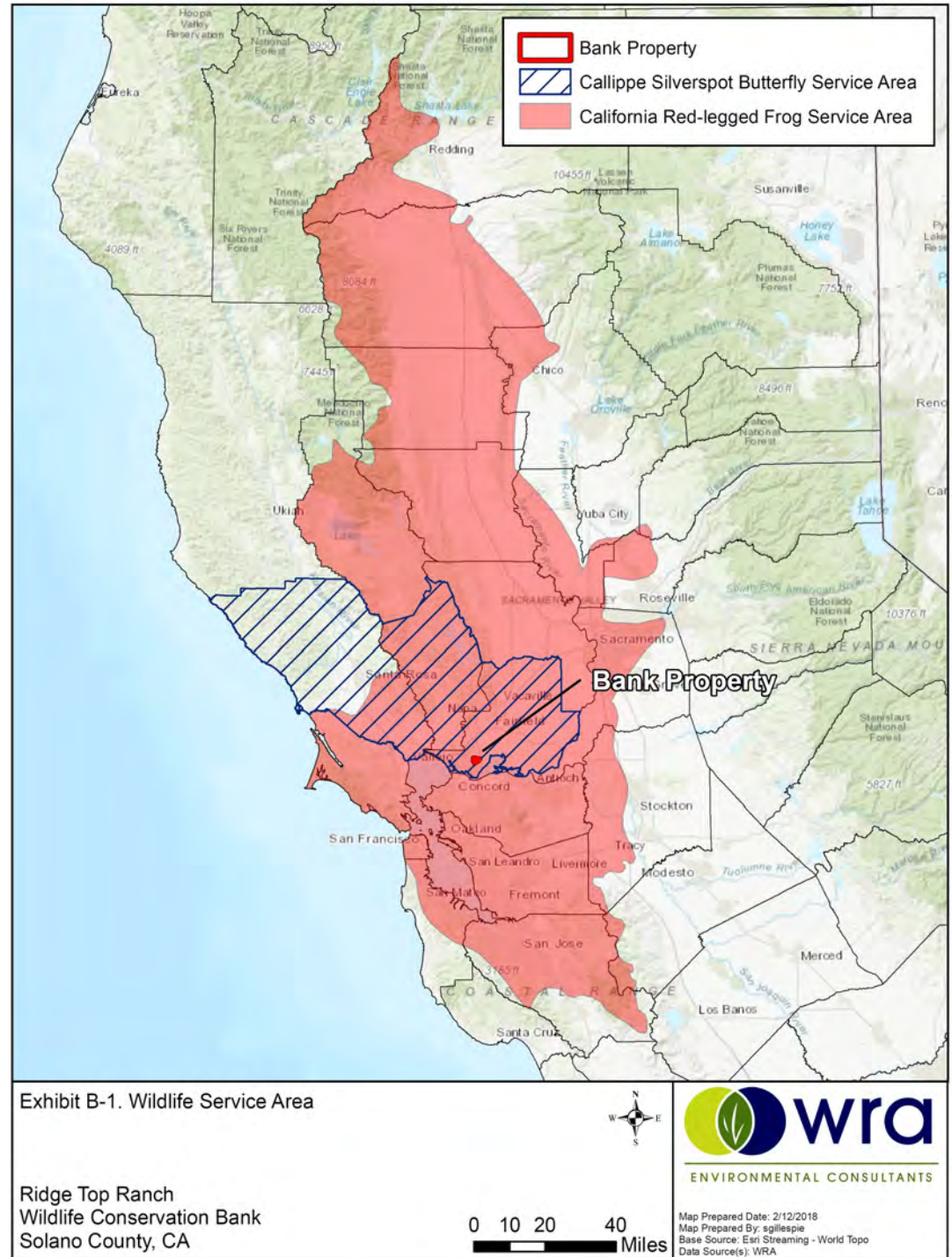
Bank Location: Solano County

Total Acres: 745.00

CRLF Counties : All or portions of the following counties: Shasta, Tehama, Glenn, Butte, Lake, Colusa, Sutter, Yuba, Placer, Nevada, Yolo, Sacramento, Solano, Napa, Sonoma, Marin, San Francisco, San Mateo, Alameda, Contra Costa, San Joaquin, Santa Clara, Stanislaus.

CSB Service Area: All or portions of the following counties: Sonoma, Napa, Solano

For help in determining whether a project falls within the Bank's Service Area(s), please contact the Sacramento Fish and Wildlife Office's Assistant Field Supervisor at 916-414-6563.



River Ranch Conservation Bank

Contact Information:

Sacramento River Ranch, LLC
Contact Person: Julie Maddox
3301 Industrial Avenue
Rocklin, CA 95765
Phone: (916) 435-3555
Fax: (916) 435-3556
E-mail: jmaddox@wildlandsinc.com

Federally-listed Species Credits:

- Valley Elderberry Longhorn Beetle

Credit Information: [Regulatory In-lieu Fee and Banking Information Tracking System \(RIBITS\)](#)

Bank Location: Yolo County

Total Acres: 87.22

Service Area Counties: All or portions of Tehama, Glenn, Butte, Colusa, Sutter, Yuba, Nevada, Placer, Yolo, Napa, Sacramento, El Dorado, Solano, Amador, Contra Costa, San Joaquin, Calaveras, Alameda, Stanislaus, Tuolumne, Merced, Mariposa, Madera, Fresno, San Benito, Kings, Tulare, Kern, San Luis Obispo.

For help in determining whether a project falls within the Bank's Service Area(s), please contact the Sacramento Fish and Wildlife Office's Assistant Field Supervisor at 916-414-6563.



Sand Creek Conservation Bank

Contact Information:

Resource Environmental Solutions, LLC
Contact Person: Peggy Lee
1210 G Street
Sacramento, CA 95814
Email: plee@res.us
Phone: (916) 698-8488
www.res.us

Federally-listed Species Credits:

- California Tiger Salamander (CTS)
- San Joaquin Kit Fox (SJKF)
- Vernal Pool Preservation

Credit Information: [Regulatory In-lieu Fee and Banking Information Tracking System \(RIBITS\)](#)

Bank Location: Tulare County

Total Acres: 498.00

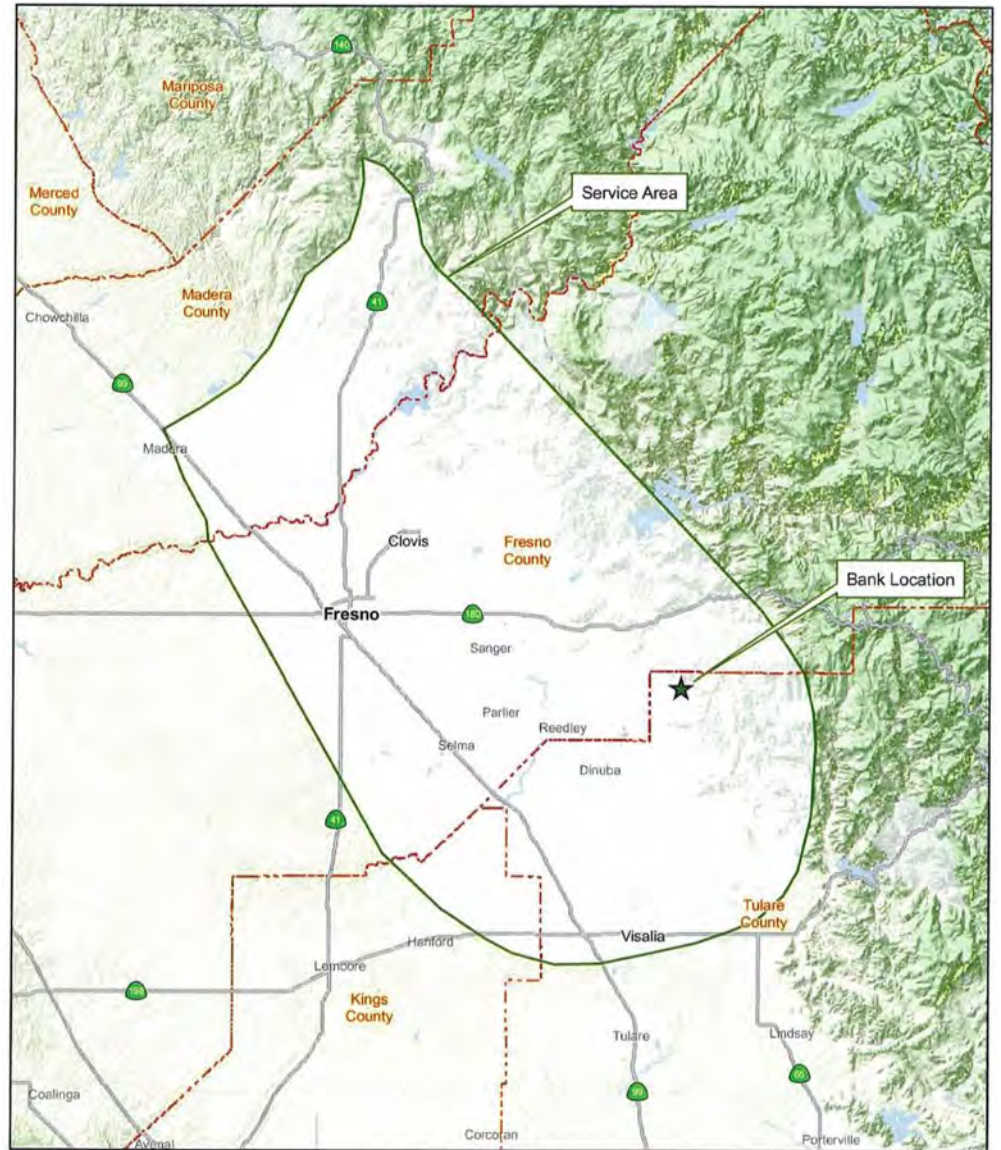
CTS Service Area Counties: Portions of Calaveras, Fresno, Kings and Tulare.

SJKF Service Area Counties: Portions of Fresno, Kings, Madera, Merced, Mariposa, Stanislaus and Tulare

VP Service Area Counties: Portions of Fresno, Madera, Mariposa, Merced, San Joaquin, Stanislaus, Tuolumne and Tulare.

For help in determining whether a project falls within the Bank's Service Area (s), please contact the Sacramento Fish and Wildlife Office's Assistant Field Supervisor at 916-414-6563.

(Service Area Maps Continued on Next Page)



Wildlands, Inc.
Sand Creek Conservation Bank

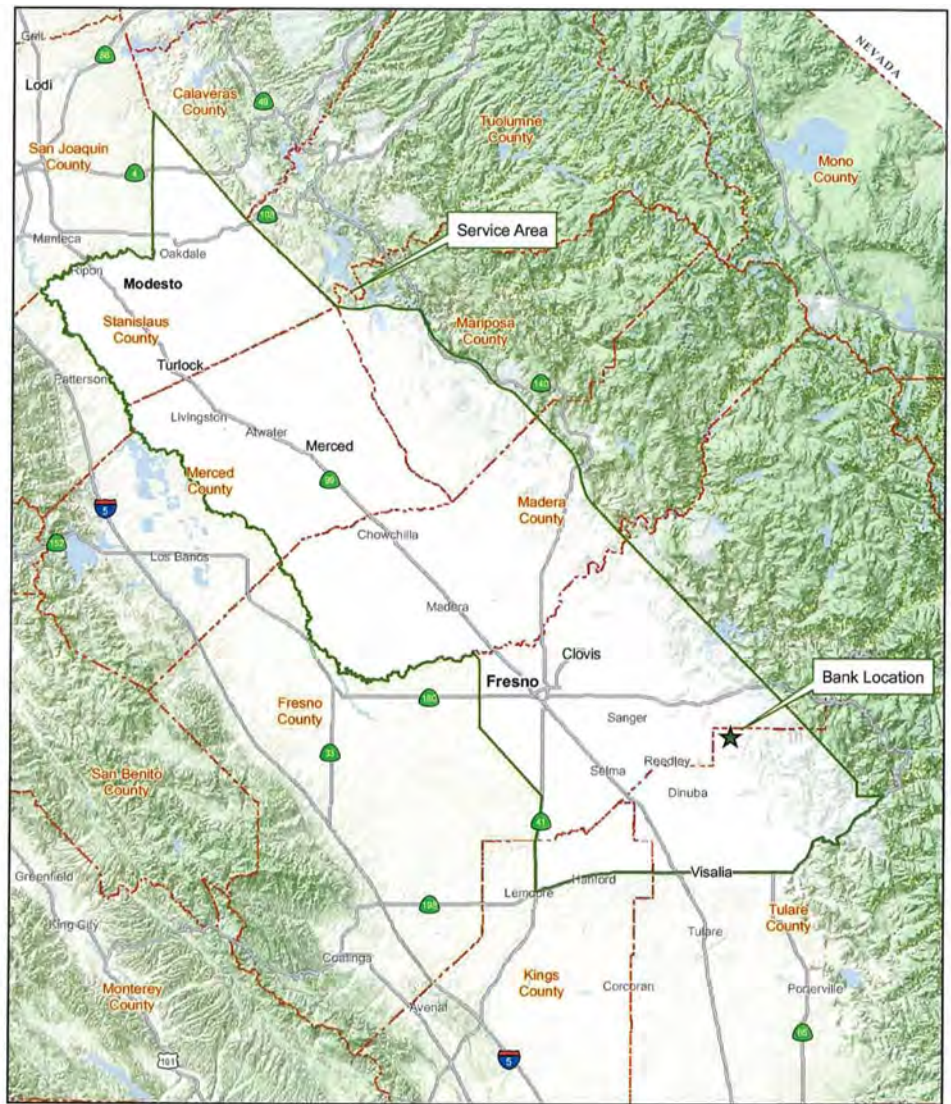
Exhibit C-2
California Tiger Salamander Service Area

Sand Creek Conservation Bank



Wildlands, Inc.
Sand Creek Conservation Bank

Exhibit C-1
Vernal Pool Service Area



Wildlands, Inc.
Sand Creek Conservation Bank

Exhibit C-3
San Joaquin Kit Fox Service Area

Slippery Rock Conservation Bank

Contact Information:

Slippery Rock, LLC
 Contact Person: Chris Peters on
 1160 N. Dutton Ave., Ste 100
 Santa Rosa, CA 95401
 Phone: (707) 695-1874

Federally-listed Species Credits:

- California Tiger Salamander (CTS)

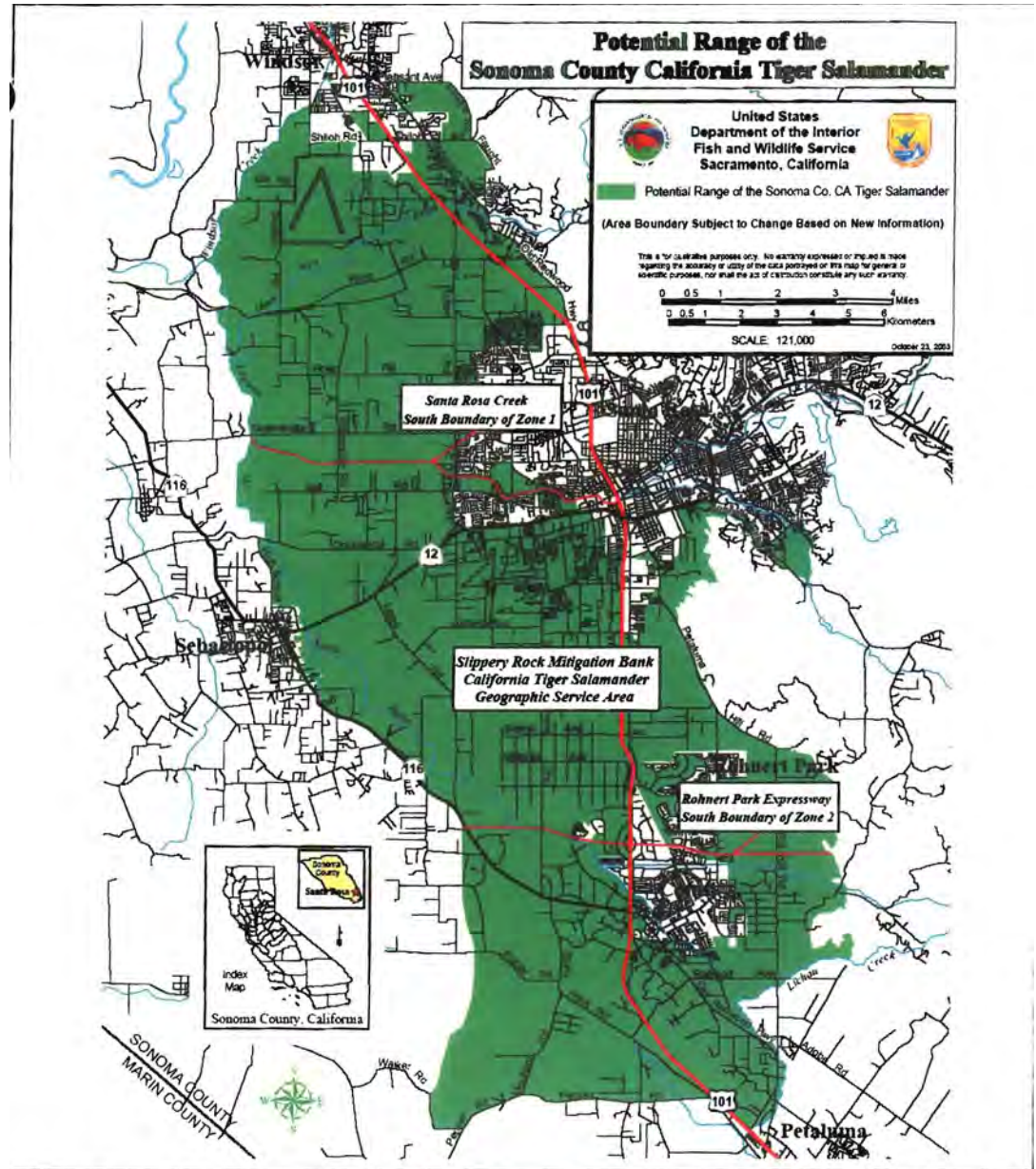
Other Credits: This Bank also provides compensatory credits for the California Department of Fish and Wildlife; please see their web site for additional information.

Credit Information: [Regulatory In-lieu Fee and Banking Information Tracking System \(RIBITS\)](#)

Bank Location: Sonoma County
Total Acres: 38.06

CTS Service Area Counties: Portions of Sonoma County

For help in determining whether a project falls within the Bank's Service Area(s), please contact the Sacramento Fish and Wildlife Office's Assistant Field Supervisor at 916-414-6563.



Bank Sponsor:
 Mr. Chris Peterson
 Slippery Rock, L.L.C.
 1160 North Dutton Avenue, Suite 240
 Santa Rosa, CA 95401
 (707)-303-3156
 Proposed Bank:
 Slippery Rock Mitigation Bank



Approximate Scale
 1:150,000

Figure 9.
 California Tiger Salamander
 Geographic Service Area

SMUD Nature Preserve Mitigation Bank

Contact Information:

Sacramento Municipal Utility District (SMUD)
 Contact Person: Emily Bacchini
 6201 S Street, Mailstop B209
 Sacramento, CA 95817
 Email: Emily.Bacchini@smud.org
 Phone: (916) 732-6334

Federally-listed Species Credits:

- Vernal Pool Fairy Shrimp (VPFS)
- Vernal Pool Tadpole Shrimp (VPTS)
- Sacramento Orcutt Grass
- California Tiger Salamander (CTS)

Other Credits: This Bank also provides compensatory credits for the California Department of Fish and Wildlife; please see their website for additional information. The bank is also authorized by the U.S. Army Corps of Engineers to sell wetlands mitigation credits. Please see their website for additional information.

Credit Information: [Regulatory In-lieu Fee and Banking Information Tracking System \(RIBITS\)](#)

Bank Location: Sacramento County
Total Acres: 1,132.00

CTS Service Area Counties: All or portions of Solano, Yolo, Sutter, Colusa, Contra Costa, San Joaquin, Amador, Placer and Sacramento Counties.

VP Service Area Counties: Portions of Yuba, Sutter, Nevada, Placer, Sacramento, El Dorado, Amador, Calaveras and San Joaquin Counties.

For help in determining whether a project falls within the Bank's Service Area(s), please contact the Sacramento Fish and Wildlife Office's Assistant Field Supervisor at 916-414-6563.

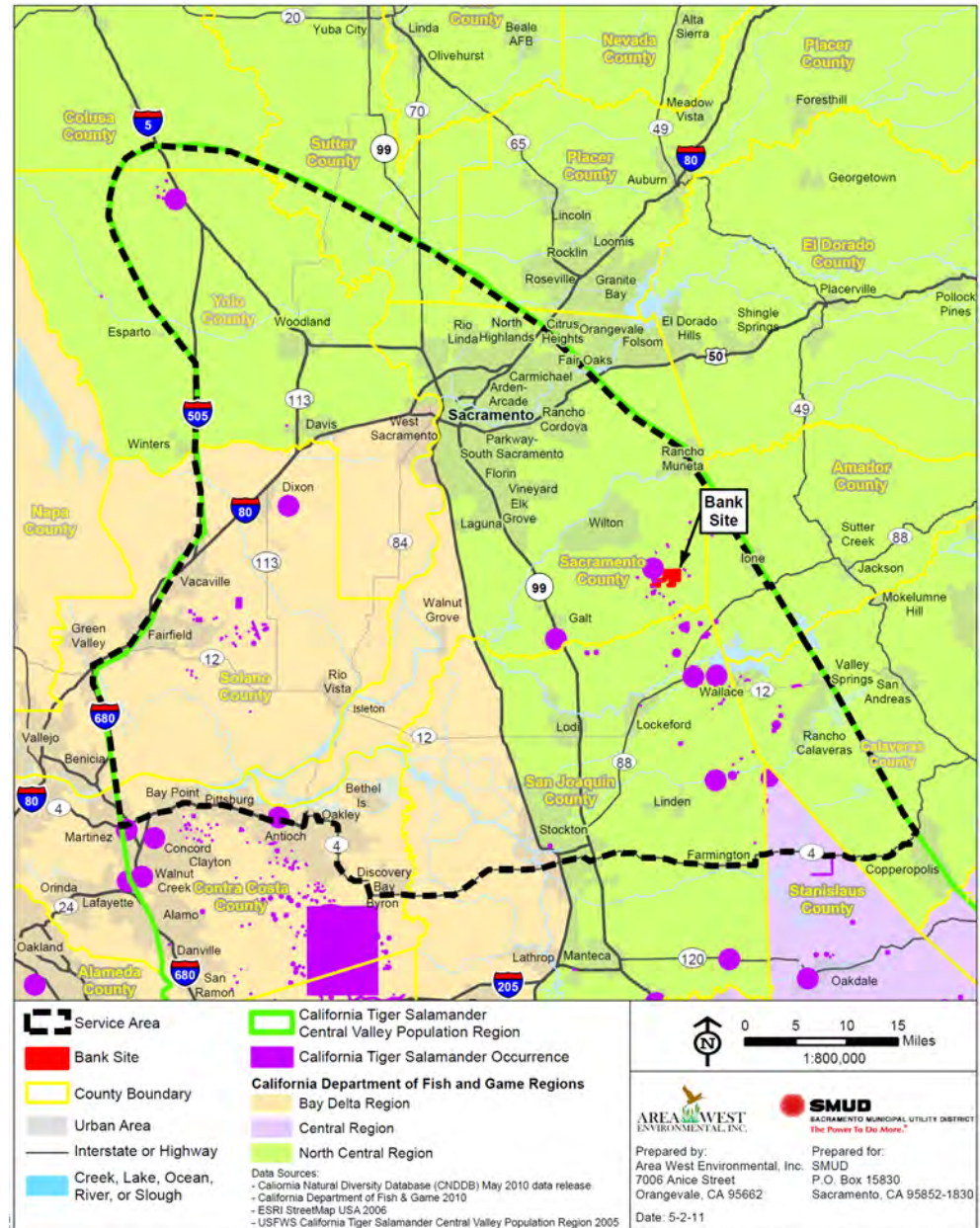


Exhibit B-1.3. SMUD Nature Preserve Mitigation Bank Service Area for California Tiger Salamander

SMUD Nature Preserve Mitigation Bank

Contact Information:

Sacramento Municipal Utility District (SMUD)
 Contact Person: Emily Bacchini
 6201 S Street, Mailstop B209
 Sacramento, CA 95817
 Email: Emily.Bacchini@smud.org
 Phone: (916) 732-6334

Federally-listed Species Credits:

- Vernal Pool Fairy Shrimp (VPFS)
- Vernal Pool Tadpole Shrimp (VPTS)
- Sacramento Orcutt Grass
- California Tiger Salamander (CTS)

Other Credits: This Bank also provides compensatory credits for the California Department of Fish and Wildlife; please see their website for additional information. The bank is also authorized by the U.S. Army Corps of Engineers to sell wetlands mitigation credits. Please see their website for additional information.

Credit Information: [Regulatory In-lieu Fee and Banking Information Tracking System \(RIBITS\)](#)

Bank Location: Sacramento County
Total Acres: 1,132.00

CTS Service Area Counties: All or portions of Solano, Yolo, Sutter, Colusa, Contra Costa, San Joaquin, Amador, Placer and Sacramento Counties.

VP Service Area Counties: Portions of Yuba, Sutter, Nevada, Placer, Sacramento, El Dorado, Amador, Calaveras and San Joaquin Counties.

For help in determining whether a project falls within the Bank's Service Area(s), please contact the Sacramento Fish and Wildlife Office's Assistant Field Supervisor at 916-414-6563.

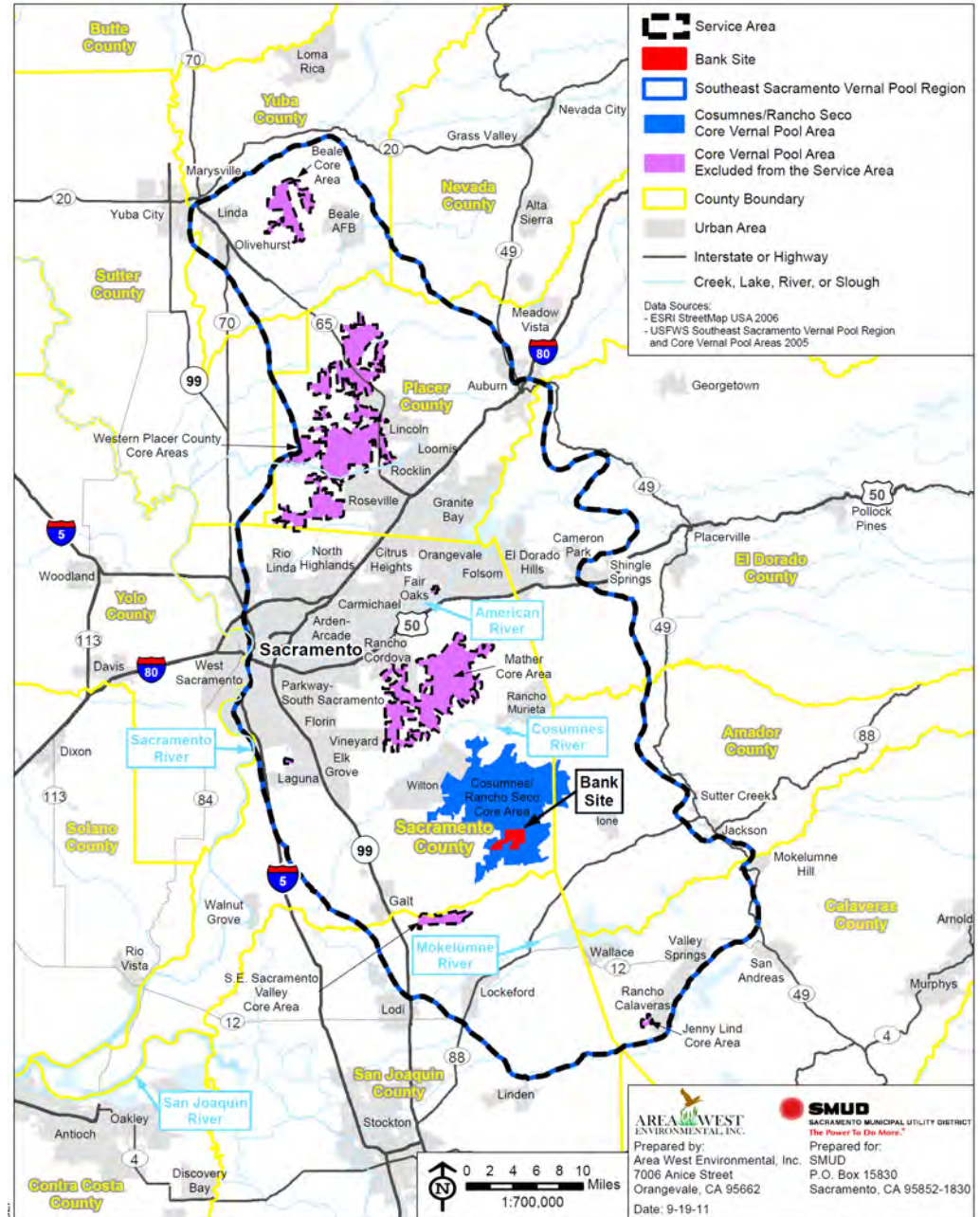


Exhibit B-1.2. SMUD Nature Preserve Mitigation Bank Service Area for Vernal Pool Plants and Federally-Listed Large Branchiopods

Sparling Ranch Conservation Bank

Contact Information:

South Bay Conservation Resources
Gina Waldron – Sales POC - Operations Coordinator
2440 Bert Drive,
Building 200, Suite 201
Hollister, California 95023
Email: gwaldron@stonecreek-properties.com
Phone: (831)630-1853

Federally-listed Species Credits:

- California Tiger Salamander (CTS)
- California Red-Legged Frog (CRLF)

Other Credits: The bank is also authorized by the U.S. Corps of Engineers to sell wetlands mitigation credits. This Bank also provides compensatory credits for the California Department of Fish and Wildlife; please see their web site for additional information.

Credit Information: [Regulatory In-lieu Fee and Banking Information Tracking System \(RIBITS\)](#)

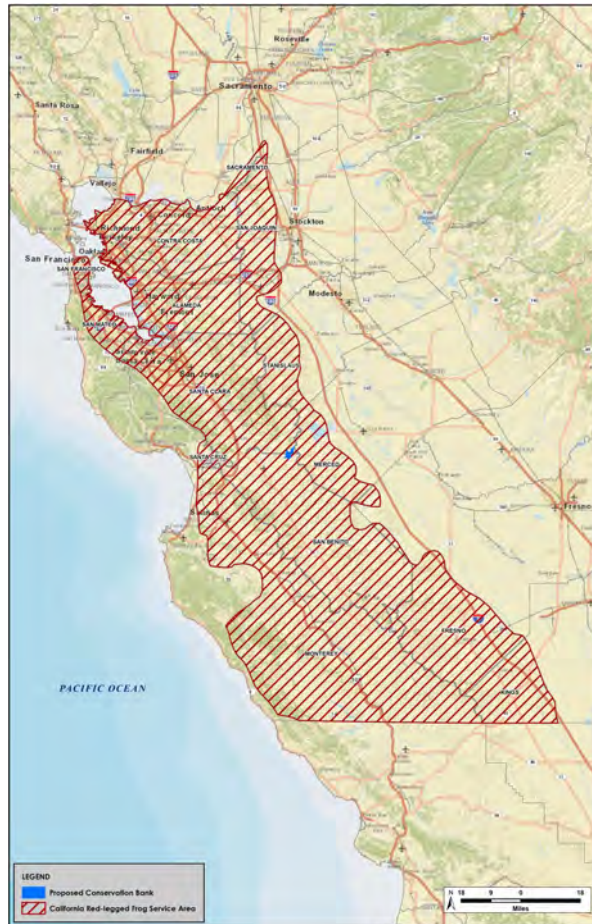
Bank Location: San Benito County

Total Acres: 2002.00

CTS Service Area: All or portions of Alameda, Stanislaus, Santa Clara, Merced, San Benito, Monterey, Kings, Kern counties.

CRLF Service Area: All or portions of Sacramento, San Joaquin, Contra Costa, Alameda, San Mateo, Stanislaus, Santa Clara, Santa Cruz, Merced, San Benito, Monterey, Fresno, Kings, counties.

For help in determining whether a project falls within the Bank's Service Area(s), please contact the Sacramento Fish and Wildlife Office's Assistant Field Supervisor at 916-414-6563.



H. T. HARVEY & ASSOCIATES
Ecological Consultants

Exhibit B-1c: Sparling Ranch Conservation Bank,
California Red-legged Frog Service Area Map
Mitigation Bank Enabling Instrument for Sparling Conservation Bank (2740-03)
December 2016



H. T. HARVEY & ASSOCIATES
Ecological Consultants

Exhibit B-1b: Sparling Ranch Conservation Bank,
California Tiger Salamander Service Area Map (CDFW)
Mitigation Bank Enabling Instrument for Sparling Conservation Bank (2740-02)
December 2016

Stillwater Plains Mitigation Bank

Contact Information:

Stillwater Plains Mitigation Bank
21923 Dersch Road
Anderson, CA 96007
Phone: (530) 365-4233

Federally-listed Species Credits:

- Valley Elderberry Longhorn Beetle (VELB)
- Vernal Pool Ecosystem Creation (404/ESA)
- Vernal Pool Ecosystem Preservation (404/ESA)

Other Credits: This Bank also provides compensatory credits for the California Department of Fish and Wildlife; please see their website for additional information. The bank is also authorized by the U.S. Army Corps of Engineers to sell wetlands mitigation credits. Please see their website for additional information.

Credit Information: [Regulatory In-lieu Fee and Banking Information Tracking System \(RIBITS\)](#)

Bank Location: Shasta County

Total Acres: 834.00

Service Area Counties: Portions of Shasta and Tehama Counties.

For help in determining whether a project falls within the Bank's Service Area(s), please contact the Sacramento Fish and Wildlife Office's Assistant Field Supervisor at 916-414-6563.

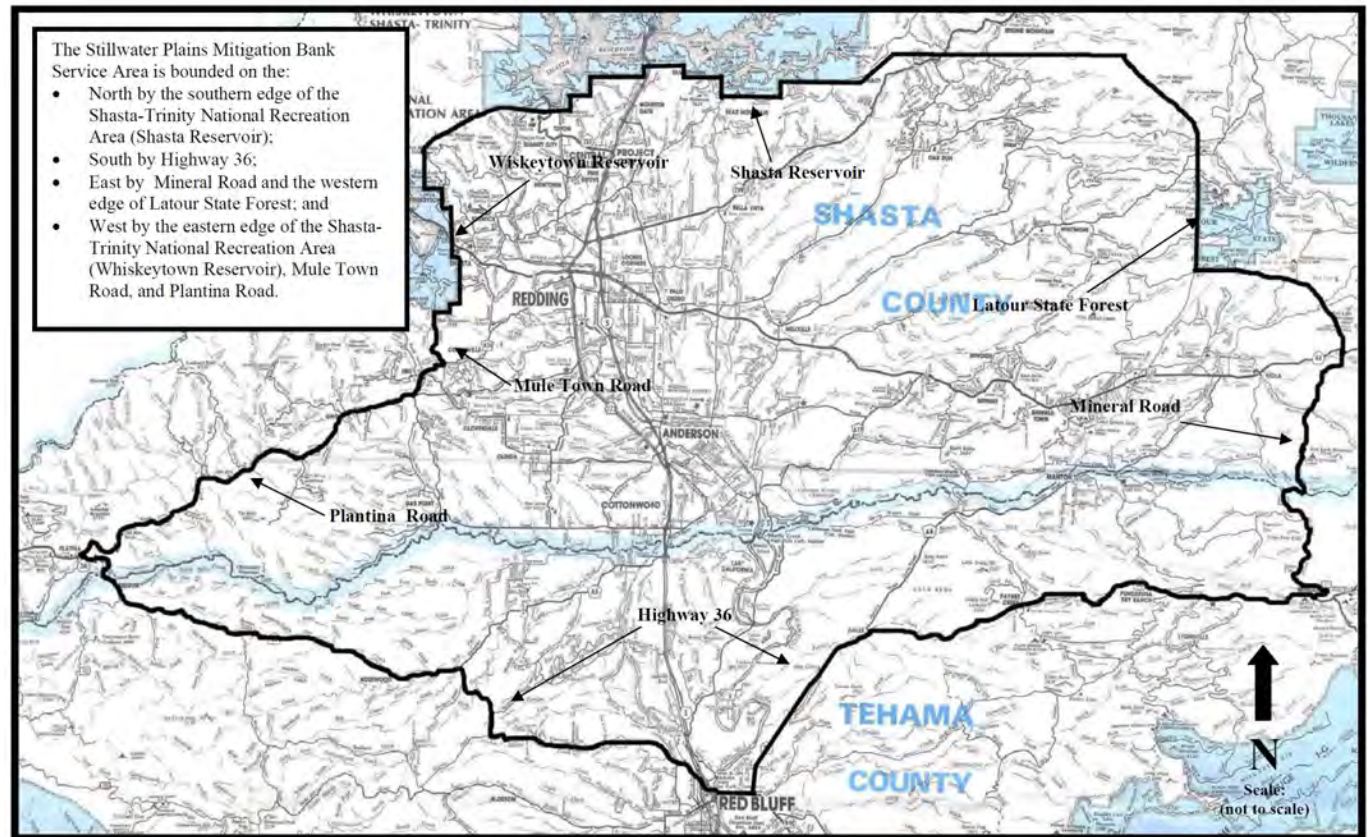


Figure 3. Bank Service Area
(Map Source: Rand McNally Redding and Red Bluff California, 1989)

Stillwater Plains Mitigation Bank

Contact Information:

Stillwater Plains Mitigation Bank
 21923 Dersch Road
 Anderson, CA 96007
 Phone: (530) 365-4233

Federally-listed Species Credits:

- Valley Elderberry Longhorn Beetle (VELB)
- Vernal Pool Ecosystem Creation (404/ESA)
- Vernal Pool Ecosystem Preservation (404/ESA)

Other Credits: This Bank also provides compensatory credits for the California Department of Fish and Wildlife; please see their website for additional information. The bank is also authorized by the U.S. Army Corps of Engineers to sell wetlands mitigation credits. Please see their website for additional information.

Credit Information: [Regulatory In-lieu Fee and Banking Information Tracking System \(RIBITS\)](#)

Bank Location: Shasta County
Total Acres: 834.00

Service Area Counties: Portions of Shasta, Tehama, Butte, Glenn, Colusa, Sutter, Yuba, Yolo, Sacramento, Placer, and Solano Counties.

For help in determining whether a project falls within the Bank's Service Area(s), please contact the Sacramento Fish and Wildlife Office's Assistant Field Supervisor at 916-414-6563.



The current range of Valley elderberry longhorn beetle extends beyond the extent of this map. The Service Area shown on this map may extend beyond the species range; consult a current USFWS range map to confirm.

**Stillwater Plains Mitigation Bank
 Valley Elderberry Longhorn Beetle (VELB) Service Area**

Sunrise Douglas Conservation Bank

Contact Information:

The Sunridge Conservancy
Niki Doan
7700 College Town Drive, Ste. 101
Sacramento, California 95826
Email: nikid@aktdev.com
Phone: (916) 383-2500

Federally-listed Species Credits:

- Vernal Pool Fairy Shrimp (VPFS)
- Vernal Pool Tadpole Shrimp (VPTS)
- Sacramento Orcutt Grass
- Slender Orcutt Grass

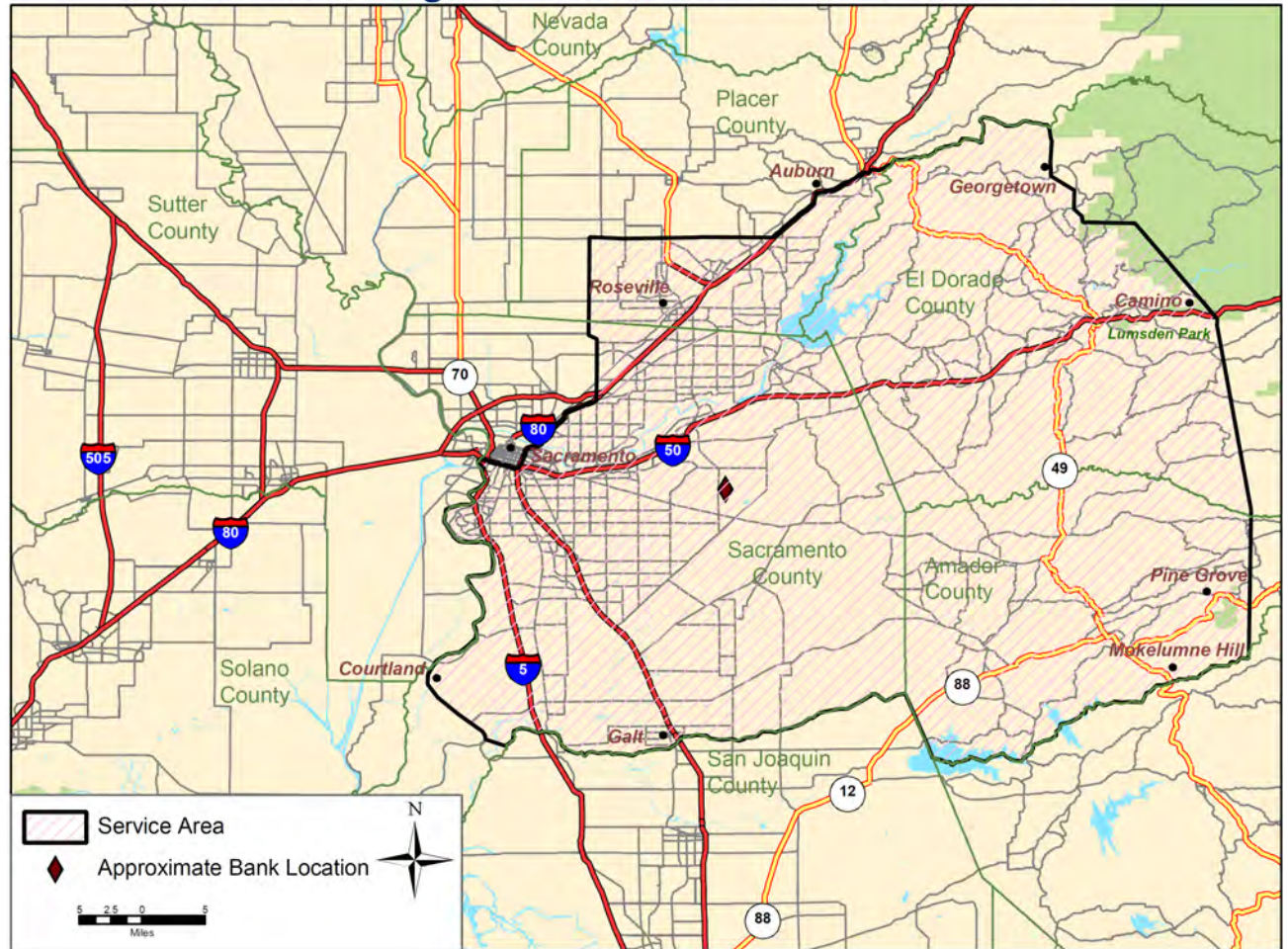
Credit Information: [Regulatory In-lieu Fee and Banking Information Tracking System \(RIBITS\)](#)

Bank Location: El Dorado County
Total Acres: 482.00

Service Area: Portions of Sacramento, Amador, El Dorado and Placer Counties

For help in determining whether a project falls within the Bank's Service Area(s), please contact the Sacramento Fish and Wildlife Office's Assistant Field Supervisor at 916-414-6563.

Sunrise Douglas Conservation Bank Service Area



Sutter Basin Conservation Bank

Contact Information:

Westervelt Ecological Services, Western Region

Contact Person: Robert Capriola

600 North Market Boulevard, Suite 3

Sacramento, CA 95834

Email: rcapriola@westervelt.com

Phone: (916) 646-3644 ext.213

Federally-listed Species Credits:

- Giant Garter Snake (GGS)

Other Credits: This Bank also provides compensatory credits for the California Department of Fish and Wildlife; please see their website for additional information.

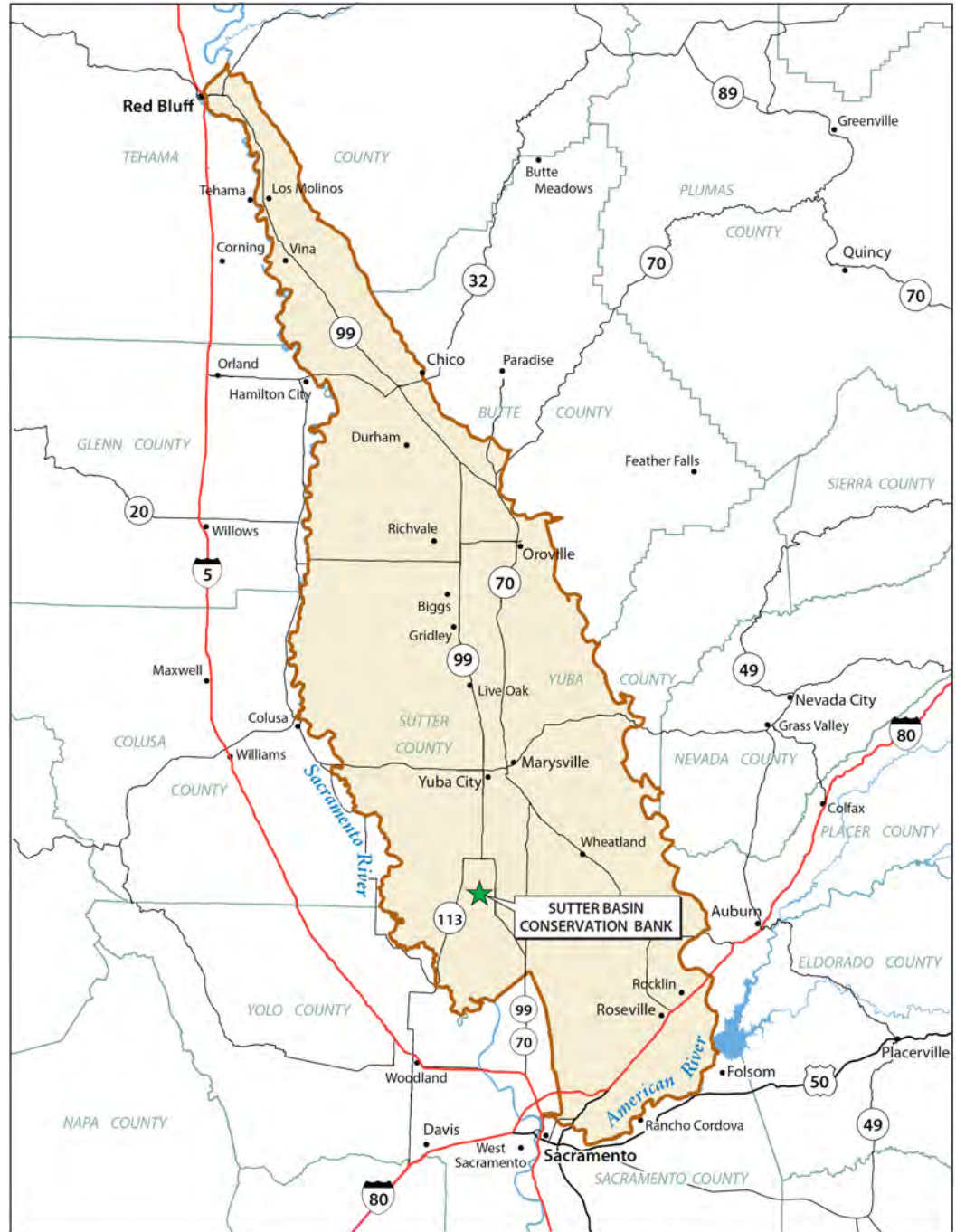
Credit Information: [Regulatory In-lieu Fee and Banking Information Tracking System \(RIBITS\)](#)

Bank Location: Sutter County

Total Acres: 429.14

Service Area: Butte Basin—Portions of Tehama, Butte, Sutter, Glenn and Colusa counties. Sutter Basin—Portions of Sutter, Yuba and Butte counties. American Basin—Portions of Butte, Yuba, Placer and Sacramento counties, minus the Natomas basin in Sacramento county

For help in determining whether a project falls within the Bank's Service Area(s), please contact the Sacramento Fish and Wildlife Office's Assistant Field Supervisor at 916-414-6563.



Sutter Basin Conservation Bank Service Area

SW Santa Rosa Vernal Pool Preservation Bank

Contact Information:

Sonoma Vernal Pool, LLC
Contact Person: Ronald L. Engel
3397 St. Helena Highway
St. Helena, CA 94574-9660
Phone: (707) 963-9660

Federally-listed Species Credits:

- California Tiger Salamander (CTS)
- Sebastopol Meadowfoam (LIVI)
- Sonoma Sunshine (BLBA)

Other Credits: This Bank also provides compensatory credits for the California Department of Fish and Wildlife; please see their website for additional information. The bank is also authorized by the U.S. Army Corps of Engineers to sell wetlands mitigation credits. Please see their website for additional information.

Credit Information: [Regulatory In-lieu Fee and Banking Information Tracking System \(RIBITS\)](#)

Bank Location: Sonoma County

Total Acres: 39.40

Service Area: Portions of Sonoma, Marin, and Napa County

For help in determining whether a project falls within the Bank's Service Area(s), please contact the Sacramento Fish and Wildlife Office's Assistant Field Supervisor at 916-414-6563.

SW Santa Rosa (Engel) Conservation Bank Service Area (Santa Rosa Plain)



Swift Turner Conservation Bank

Contact Information:

Davis Preserve, LLC
 Contact Person: Harvey Rich
 336 Bon Air Center, Box 232
 Greenbrae, CA 94903
 E-mail: tridevser@att.net
 Phone: (415) 472-1086
 Cell: (916) 997-7716

Federally-listed Species Credits:

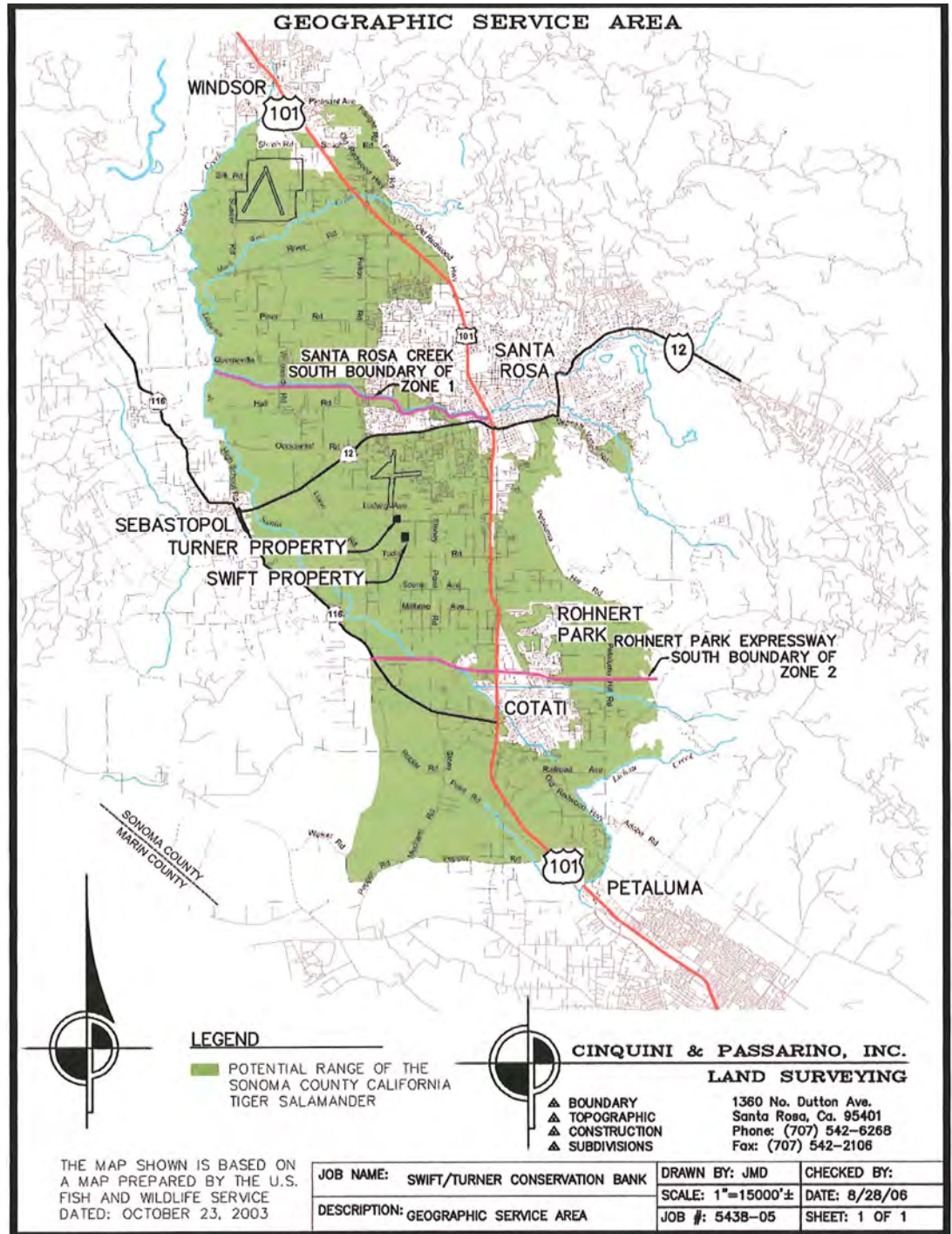
- California Tiger Salamander (LTS)
- Burke’s Goldfields (LABU)
- Sebastopol Meadowfoam (LVI)
- Sonoma Sunshine (BLBA)

Credit Information: [Regulatory In-lieu Fee and Banking Information Tracking System \(RIBITS\)](#)

Bank Location: Sonoma County
Total Acres: 34.18

Service Area: Portions of Sonoma County

For help in determining whether a project falls within the Bank’s Service Area(s), please contact the Sacramento Fish and Wildlife Office’s Assistant Field Supervisor at 916-414-6563.



Toad Hill Ranch Mitigation Bank

Contact Information:

Resource Environmental Solutions, LLC
 Contact Person: Peggy Lee
 1210 G Street
 Sacramento, CA 95814
 Phone: (916) 698-8488
 E-mail: plee@res.us

Federally-listed Species Credits:

- Vernal Pool Fairy Shrimp (VPFS)
- Vernal Pool Tadpole Shrimp (VPTS)

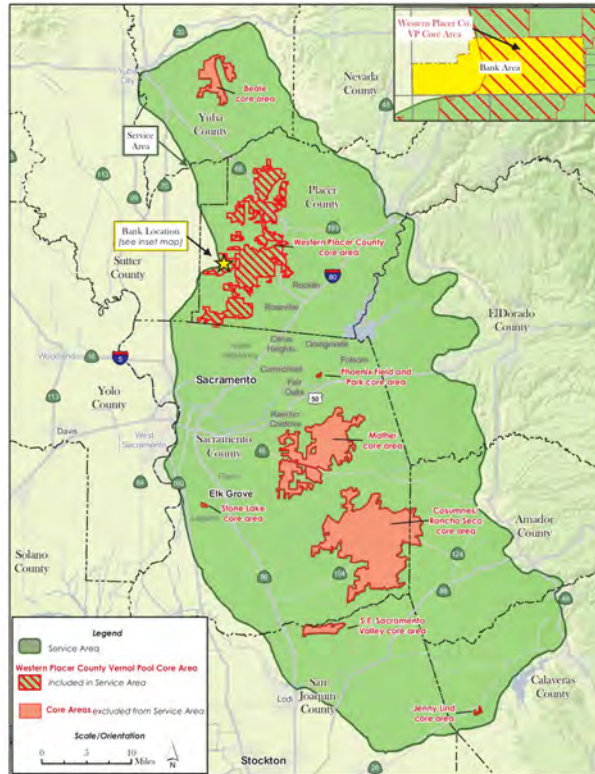
Other Credits: This Bank also provides compensatory credits for the California Department of Fish and Wildlife; please see their website for additional information. The bank is also authorized by the U.S. Army Corps of Engineers to sell wetlands mitigation credits. Please see their website for additional information.

Credit Information: [Regulatory In-lieu Fee and Banking Information Tracking System \(RIBITS\)](#)

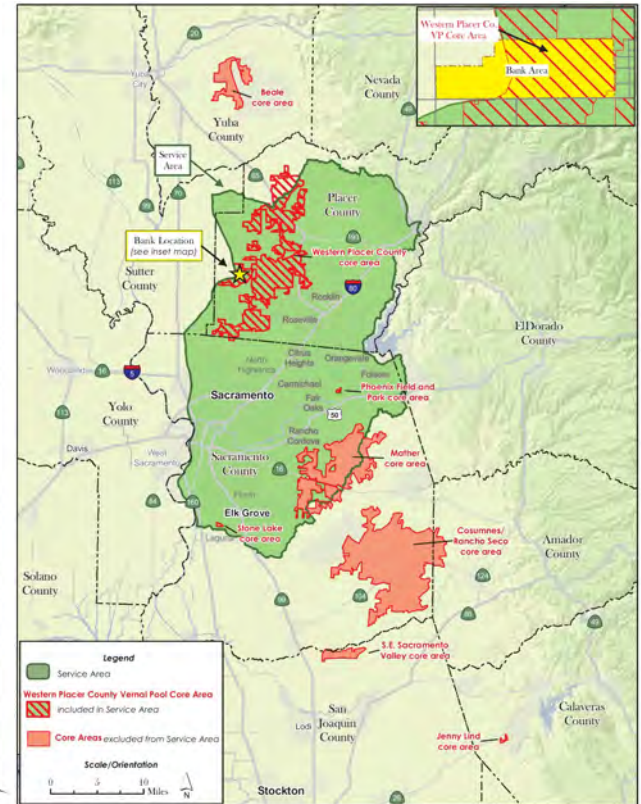
Bank Location: Placer County
Total Acres: 1,630.72

Service Area: Portions of Placer, Sutter, Sacramento, El Dorado, Amador, San Joaquin, Yuba, Nevada, and Calaveras.

For help in determining whether a project falls within the Bank's Service Area(s), please contact the Sacramento Fish and Wildlife Office's Assistant Field Supervisor at 916-414-6563.



WILDLANDS
 Toad Hill Ranch Mitigation Bank Exhibit B-4
 Covered Species and Covered Habitats Vernal Pool Preservation Service Area



WILDLANDS
 Toad Hill Ranch Mitigation Bank Exhibit B-3
 Covered Species and Covered Habitats Vernal Pool Creation Service Area

Van Vleck Mitigation Bank

Contact Information:

Westervelt Ecological Services, Western Region

Contact Person: Robert Capriola
600 North Market Boulevard, Suite 3
Sacramento, CA 95834

Email: rcapriola@westervelt.com

Phone: (916) 646-3644 ext.213

Federally-listed Species Credits:

- Vernal Pool Fairy Shrimp (VPFS)
- Vernal Pool Tadpole Shrimp (VFTS)

Other Credits: This Bank also provides compensatory credits for the California Department of Fish and Wildlife; please see their website for additional information. The bank is also authorized by the U.S. Army Corps of Engineers to sell wetlands mitigation credits. Please see their website for additional information.

Credit Information: [Regulatory In-lieu Fee and Banking Information Tracking System \(RIBITS\)](#)

Bank Location: Sacramento County

Total Acres: 775.03

Vernal Pool Creation Service Area Counties: portions of Sacramento County, Amador County, and San Joaquin Counties

Vernal Pool Preservation Service Area Counties: portions of Sacramento, Amador, San Joaquin, El Dorado, Placer, Sutter, Nevada, and Yuba counties.

For help in determining whether a project falls within the Bank's Service Area(s), please contact the Sacramento Fish and Wildlife Office's Assistant Field Supervisor or at 916-414-6563.

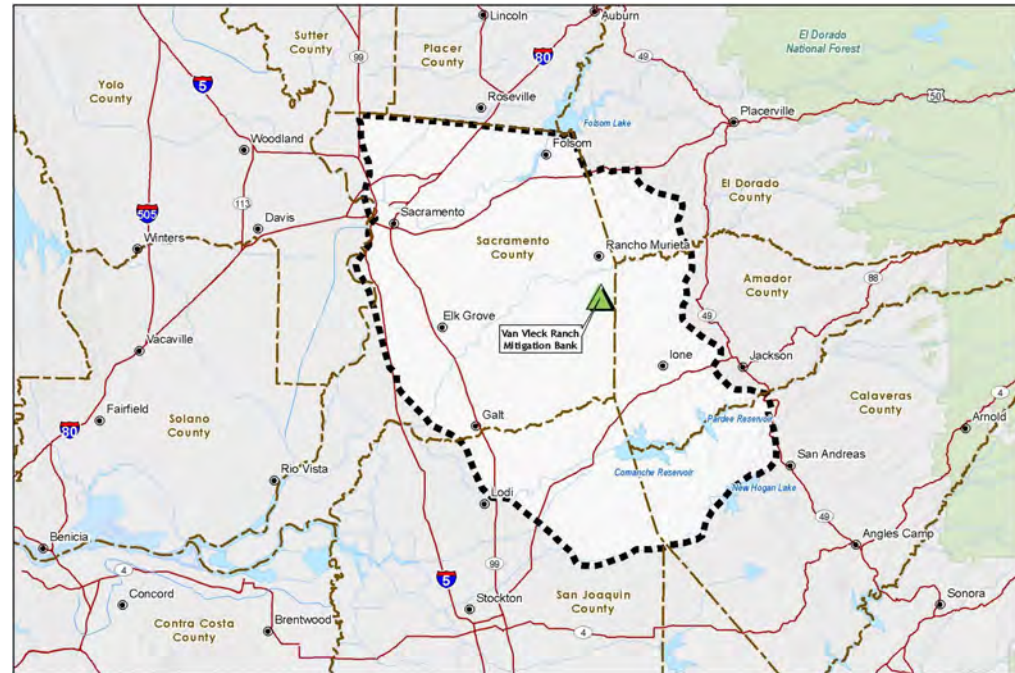


Exhibit B-1.1
Van Vleck Ranch Mitigation Bank
Vernal Pool Creation Service Area

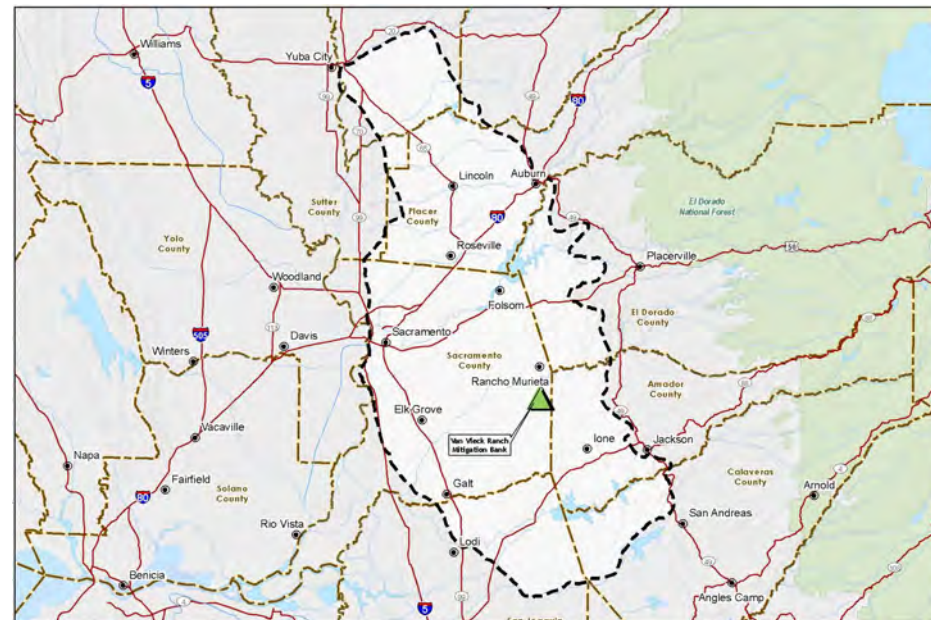


Exhibit B-1.2
Van Vleck Ranch Mitigation Bank
Vernal Pool Preservation Service Area

Vieira Sandy-Mush Road Conservation Bank

Contact Information:

San Joaquin Valley Conservancy
Lydia M. Miller
Bill Hatch
P.O. Box 732
Merced, CA 95341
Phone: (209) 723-9283
Email: sjvc.ca@sbcglobal.net

Federally-listed Species Credits:

- California Tiger Salamander (CTS)
- San Joaquin Kit Fox (SJKF)
- Vernal Pool Fairy Shrimp (VPFS)
- Vernal Pool Tadpole Shrimp (VPTS)

Credit Information: [Regulatory In-lieu Fee and Banking Information Tracking System \(RIBITS\)](#)

Bank Location: Merced County

Total Acres: 333.00

CTS Service Area Counties: Portions of Alameda, Calaveras, Fresno, Madera, Mariposa, Merced, Stanislaus and Tuolumne.

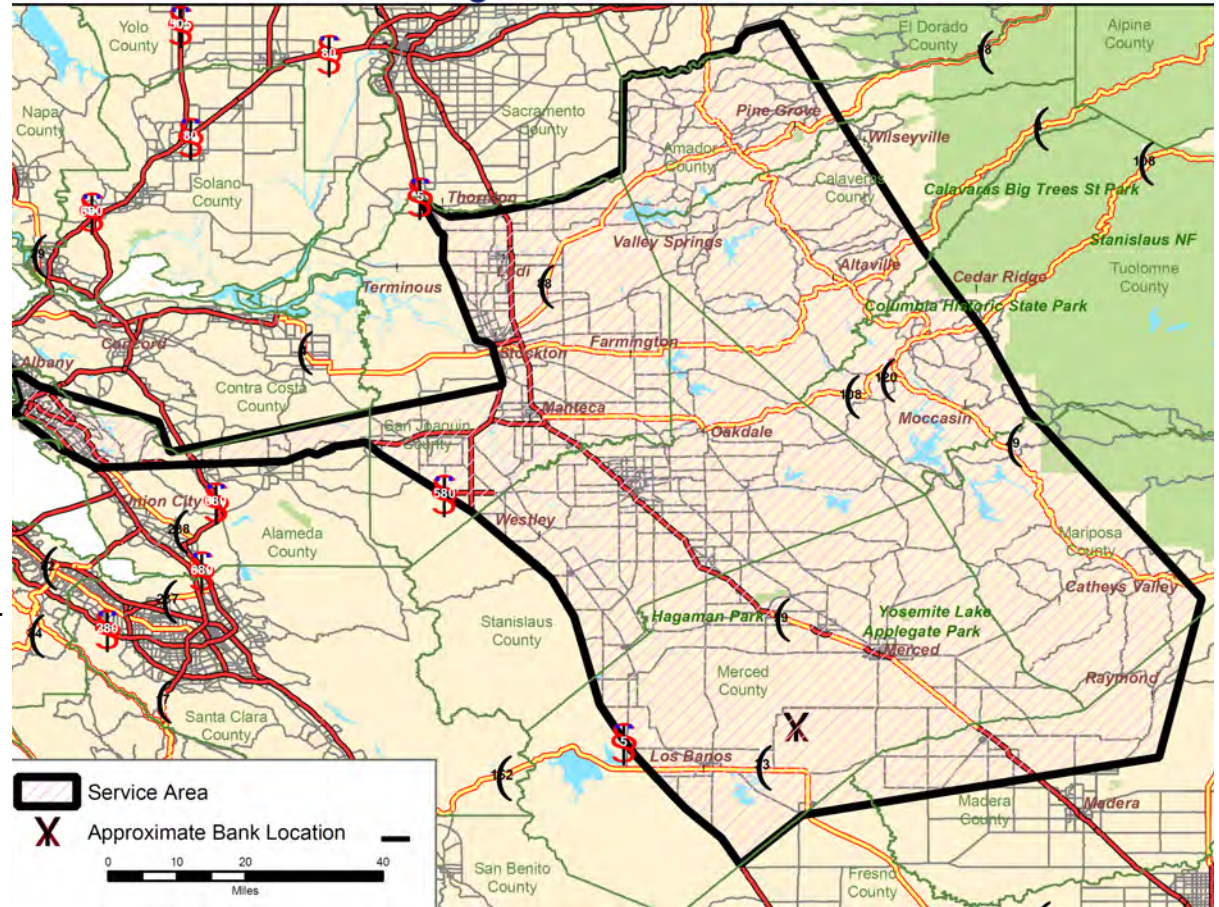
SJKF Service Area Counties: Portions of Fresno, Kings, Madera, Mariposa, Merced, Stanislaus and Tulare.

VP Ecosystems Service Area Counties: Portions of Fresno, Merced, Madera and Stanislaus.

For help in determining whether a project falls within the Bank's Service Area(s), please contact the Sacramento Fish and Wildlife Office's Assistant Field Supervisor at 916-414-6563.

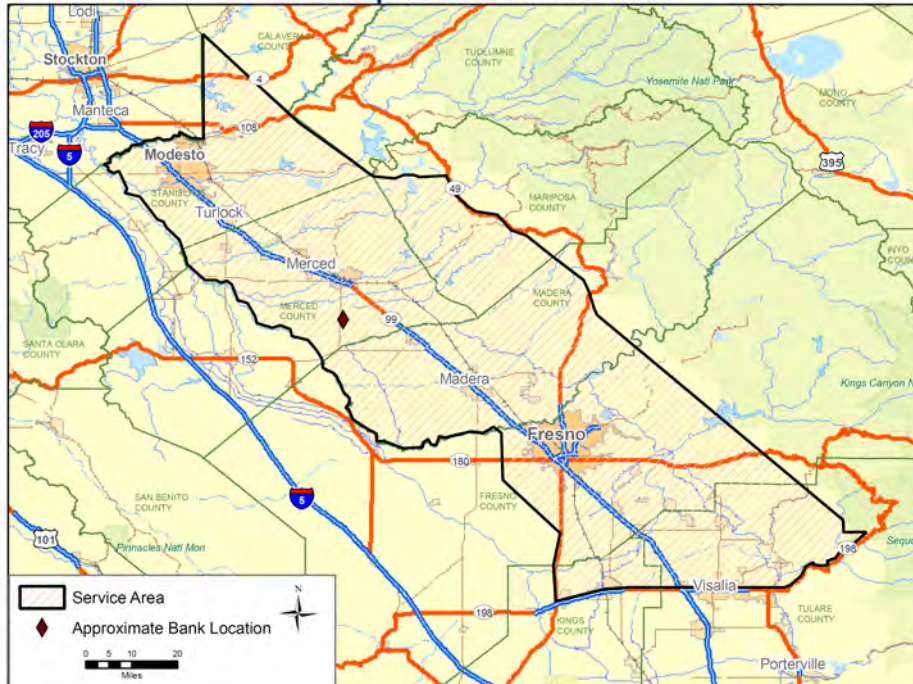
(Service Area Maps Continued on Next Page)

Vieira-Sandy Mush Road Conservation Bank California tiger salamander Service Area



Vieira Sandy-Mush Road Conservation Bank

Vieira-Sandy Mush Road Conservation Bank San Joaquin kitfox Service Area



Vieira-Sandy Mush Road Conservation Bank Vernal Pool Service Area



Western Placer Schools Conservation Bank

Contact Information:

Resource Environmental Solutions, LLC

Contact Person: Peggy Lee

1210 G Street

Sacramento, CA 95814

Email: plee@res.us

Phone: (916) 698-8488

www.res.us

Federally-listed Species Credits:

- Vernal Pool Fairy Shrimp (VPFS)
- Vernal Pool Tadpole Shrimp (VPTS)

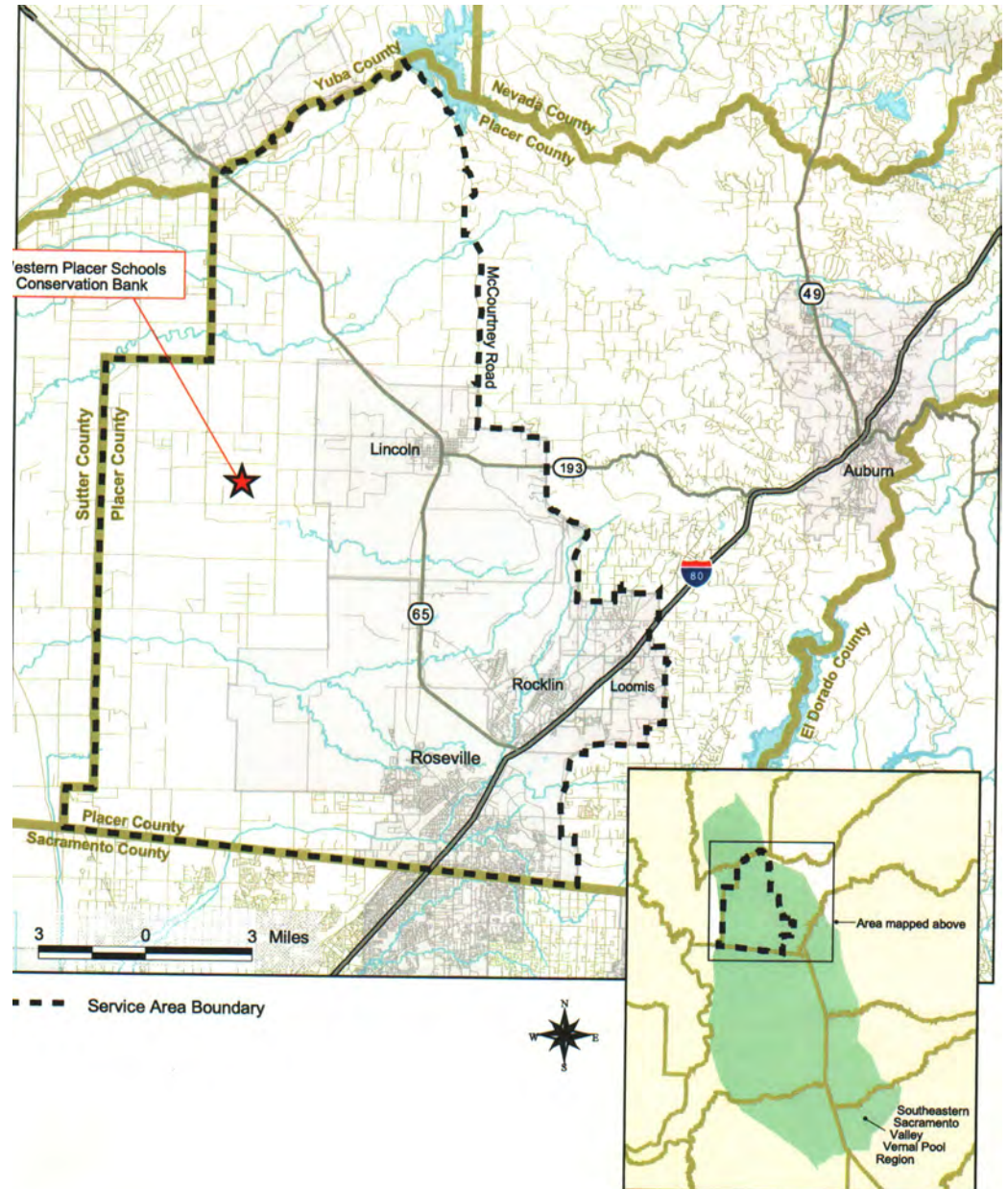
Credit Information: [Regulatory In-lieu Fee and Banking Information Tracking System \(RIBITS\)](#)

Bank Location: Placer County

Total Acres: 121.78

Service Area Counties: A portion of Western Placer County

For help in determining whether a project falls within the Bank's Service Area(s), please contact the Sacramento Fish and Wildlife Office's Assistant Field Supervisor at 916-414-6563.



Wildlands, Inc.

Western Placer Schools
Conservation Bank

Exhibit C

Service Area

White Rock Road Properties Scott-Road Conservation Bank

Contact Information:

Barry Baba
Triangle Properties
3500 American River Drive
Sacramento, CA 95864
Email: bbaba@teichert.com
Phone: (916) 480-5505

Federally-listed Species Credits:

- Vernal Pool Fairy Shrimp (VPFS)
- Vernal Pool Tadpole Shrimp (VPTS)

Credit Information: [Regulatory In-lieu Fee and Banking Information Tracking System \(RIBITS\)](#)

Bank Location: Sacramento County

Total Acres: 191.00

Service Area Counties: Portions of El Dorado, Placer, Sacramento, and Yuba counties.

For help in determining whether a project falls within the Bank's Service Area(s), please contact the Sacramento Fish and Wildlife Office's Assistant Field Supervisor at 916-414-6563.

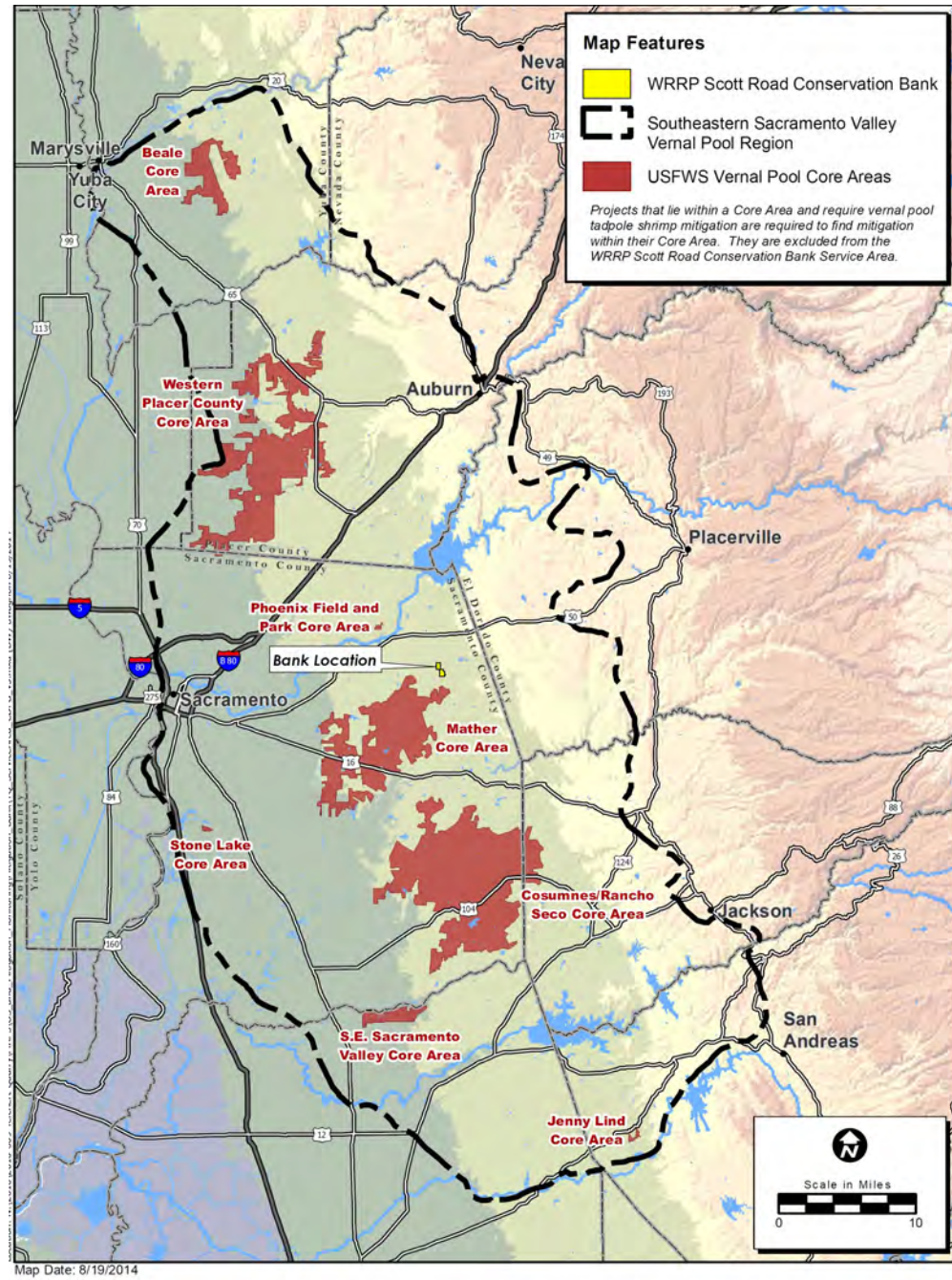


Exhibit B-1. Map of the Bank's Service Area

2010-009 Teichert Quarry

Wildlands Mitigation Bank

Contact Information:

Wildlands, Inc.
Contact Person: Julie Maddox
3301 Industrial Avenue
Rocklin, CA 95765
Phone: (916) 435-3555
Fax: (916) 435-3556
www.wildlandsinc.com
E-mail: jmaddox@wildlandsinc.com

Federally-listed Species Credits:

- Valley Elderberry Longhorn Beetle (VELB)

Other Credits: The bank is also authorized by the U.S. Corps of Engineers to sell wetlands mitigation credits. This Bank also provides compensatory credits for the California Department of Fish and Wildlife; please see their web site for additional information.

Credit Information: [Regulatory In-lieu Fee and Banking Information Tracking System \(RIBITS\)](#)

Bank Location: Placer and Sutter County

Total Acres: 623.00

Service Area Counties: Portions of San Joaquin, Sacramento, El Dorado, Placer, Nevada, Yuba, Yolo, Sutter, Butte, Colusa, Glen, and Tehama Counties

For help in determining whether a project falls within the Bank's Service Area(s), please contact the Sacramento Fish and Wildlife Office's Assistant Field Supervisor or at 916-414-6563.



Wikiup Mitigation Bank

Contact Information:

Wikiup Conservation Bank
987 Airway Court, Suite 44
Santa Rosa, CA 95403
Phone: (707) 944-5500

Federally-listed Species Credits:

- Sebastol meadowfoam (LIV)
- Burke's goldfields (LABU)

Credit Information: [Regulatory In-lieu Fee and Banking Information Tracking System \(RIBITS\)](#)

Bank Location: Sonoma County

Total Acres: 12.00

Service Area Counties: Portions of Sonoma, Napa, and Marin counties

For help in determining whether a project falls within the Bank's Service Area(s), please contact the Sacramento Fish and Wildlife Office's Assistant Field Supervisor at 916-414-6563.

Wright Preservation Bank

Contact Information:

California Department of Fish and Wildlife
1416 9th Street
Sacramento, CA 95814
Phone: (916) 445-0411

Federally-listed Species Credits:

- Burke's Goldfields (LABU)
- Sebastol Meadowfoam(LIVI)

Credit Information: [Regulatory In-lieu Fee and Banking Information Tracking System \(RIBITS\)](#)

Bank Location: Sonoma County

Total Acres: 174.00

For help in determining whether a project falls within the Bank's Service Area(s), please contact the Sacramento Fish and Wildlife Office's Assistant Field Supervisor at 916-414-6563.